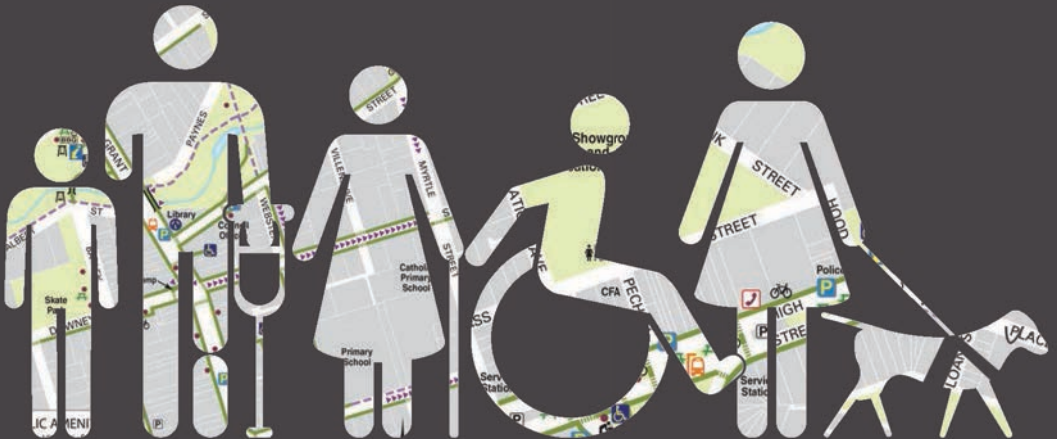


Murrindindi Shire Mobility Maps



Murrindindi
Shire Council



INDEX

Page	Item
1	Introduction
2	National Relay Service
2	Community Transport
2	Taxi
3	Map Information
4	Alexandra
6	Eildon
8	Kinglake
10	Marysville
12	Yea
14	Tracks and Trails of Murrindindi
15	Wineries of Murrindindi
16	Recharge Scheme
17	Disclaimer

Credits

Design of booklet	Goulburn Valley Access Consultants
Graphics	The Artist and Gentleman
Mobility Maps	Country Cartographics
Printing	Prominent Group



INTRODUCTION

Introduction

This publication is an initiative of Murrindindi Shire Council's Access and Inclusion Committee. The purpose of the Mobility Maps is to provide easy access to information, services and facilities within Murrindindi Shire for our communities and visitors. This booklet contains information and maps highlighting services and facilities within the central business districts of Alexandra, Eildon, Kinglake, Marysville and Yea.

Good access makes good business sense. Many local businesses in Murrindindi have participated in an 'Access Friendly' initiative that complements this publication. Businesses which have achieved the 'Access Friendly' accreditation display a sticker and are included in the 'Access Friendly' maps developed for each town. These maps, along with this booklet are available electronically on the Murrindindi Shire Council website at www.murrindindi.vic.gov.au or contact Council for a copy.

"Murrindindi Shire is a great place for residents and visitors alike. Council and the community are committed to ensuring that everyone feels welcome, no matter the level of each person's ability. We hope these mobility maps help everyone to participate and make the most of time spent in our community."



Margaret 3 Abbey

Margaret Abbey
Chief Executive Officer
Murrindindi Shire Council



INFORMATION

National Relay Service (TM) (NRS)

If you are Deaf or have a hearing or speech impairment, you can call the NRS:

- Telephone Typewriter users can phone 133 677 and then ask for the required number
- Speech & Listen (speech – to – speech) users can phone 1300 555 272 and ask to be connected to a phone number
- Internet relay users can connect to the NRS at www.relayservice.com.au

Community Transport

Transport assistance may be available to people who meet Home and Community Care (HACC) eligibility guidelines. For further information please contact Council on 1800 633 792.

For transport information and advice, contact the Getting There Network on:

Phone: 1300 704 530

Web: www.gettingthere.net.au

Email: info@gettingthere.net.au

Taxi

There is currently no Maxi Cab Taxi available in Murrindindi Shire. A standard taxi can be booked in Alexandra on the following number:
Ph: 0408 576 420








INFORMATION

The fold out mobility maps in this booklet refer to areas of the central business districts of each town. These highlight accessible areas to assist individuals to make an informed choice about how best to navigate around each town.

Murrindindi Shire Council is committed to reviewing new projects to ensure they comply with current legislation and meet the needs of the community.

Each map has up to 21 different symbols which show accessible features and public facilities. A legend explaining the symbols is located on each map. Some of the key accessible facilities shown on the maps are as follows:

- Footpaths**  Footpaths which have steep gradients, steps or sealed footpaths for ease of use.
- Toilets**  Public Toilets are provided in each town, including some accessible toilets.
- Seating**  Public seating is provided in various ways throughout the central business district of each town.
- Phones**  Public telephone facilities are provided in most towns. Murrindindi Shire Council does not control the installation, location or removal of public telephones. Accessibility issues associated with public telephones should be directed to the service provider.
- Parking**  Designated Accessible Parking Bays (DAPB) are provided in all towns. Please contact Council for information on how to obtain a display sticker.



SERVICES & FACILITIES

Alexandra

Murrindindi Shire Council
28 Perkins Street
Alexandra Victoria 3714

Ph: (03) 5772 0333

Fax: (03) 5772 2291

Freecall: 1800 633 792

Email: msc@murrindindi.vic.gov.au

Web: www.murrindindi.vic.gov.au

Alexandra District Health
12 Cooper Street
Alexandra Victoria 3714

Ph: (03) 5772 0900

Alexandra Visitor Centre
36 Grant Street
Alexandra Victoria 3714

Ph: (03) 5772 1100

Alexandra Library
49 Grant Street
Alexandra Victoria 3714

Ph: (03) 5772 0349

Fax: (03) 5772 2637

Email: mls@murrindindi.vic.gov.au

Maternal & Child Health Centre
31 Perkins Streets
Alexandra Victoria 3714

Ph: (03) 5772 0399



TOURIST ATTRACTIONS

Alexandra

This charming town is located in the foothills of the Great Dividing Range. Discover history at the Alexandra Timber Tramway Museum, staffed by rail and steam enthusiasts at the old railway station. Experience the Great Victorian Rail Trail or enjoy the craft markets on the third Sunday of the month (September to May).

Picnic in the beautiful parklands and take a walk to see some superb historic buildings, a testament to Alexandra's prosperous past, including the Town Hall constructed in 1881.














Alexandra is also home to the annual Truck, Ute and Rod Show, held over the Queen's Birthday long weekend every June. Visitors can also enjoy picnic racing at the Alexandra Racing Club or fast-paced action at the speedway.










ALEXANDRA

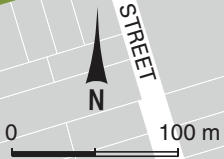


PUBLIC AMENITIES

-  Visitor information centre
-  Seating
-  Bus stop
-  Post office
-  Post box
-  Telephone
-  Bicycle rack
-  Car park
-  School crossing
-  Picnic table
-  Barbeque
-  Playground
-  Toilet (non accessible)

ACCESSIBILITY

-  Accessible toilet
-  Accessible parking
-  Recharge point
-  Sealed footpath
-  Gravel footpath
-  Accessible crossing
-  Steep gradient



A B C D E

1
2
3
4
5
6
7
8



SERVICES & FACILITIES

Eildon

Maternal & Child Health Centre
Community Health Centre
High Street
Eildon Victoria 3713

Mob: 0427 368 584

Visitor Information Centre
Main Street
Eildon Victoria 3713

Ph: (03) 5774 2909

Email: eildoninfo@virtual.net.au

Web: www.lakeeildon.com



TOURIST ATTRACTIONS

Eildon

With numerous rivers and picturesque Lake Eildon, Eildon is a great place for water skiers, wake boarders, pleasure boaters and anglers. There are over 700 houseboats on the Lake, testament to its popularity to visitors.

Lake Eildon has a shoreline of over 600 kilometers, is one of five premier lakes in Victoria and one of Victoria's best fishing locations. Lake Eildon National Park also offers exceptional bush walking opportunities, relics of the gold mining era, an abundance of wildlife and stunning wild flowers, in spring and early summer.













Lake Eildon has a purpose-built pier that provides safe and easy fishing access for people using wheelchairs or those who may have difficulties accessing riverbanks. There is also an accessible path and three designated wheelchair areas on Riverside Drive with parking, toilets, electric BBQs and picnic shelters available nearby at the Lion's Club Rotunda.








EILDON

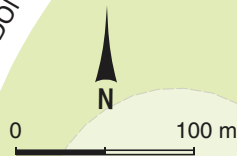


PUBLIC AMENITIES

-  Visitor information centre
-  Seating
-  Bus stop with shelter
-  Post office
-  Post box
-  Telephone
-  Bicycle rack
-  School crossing
-  Picnic Table
-  Barbeque
-  Playground
-  Drinking Fountain

ACCESSIBILITY

-  Accessible toilet
-  Accessible parking
-  Sealed Footpath
-  Accessible crossing
-  Steep gradient



A

B

C

D

E



SERVICES & FACILITIES

Kinglake

Murrindindi Shire Council and Library
Kinglake Office
19 Whittlesea - Kinglake Rd
Kinglake Victoria 3763

Ph: (03) 5786 1522

Fax: (03) 5786 1515

Freecall: 1800 651 821

Web: kinglake@murrindindi.vic.gov.au

Neighbourhood House
Kinglake Ranges Neighbourhood House Inc
6 McMahons Rd
Kinglake Victoria 3763

Ph: (03) 5786 1303

Email: admin@kinglakeranges.com.au

Maternal & Child Health Centre
Kinglake Ranges Children's Centre
37-69 Extons Rd
Kinglake Victoria 3763

Ph: (03) 5786 1337

Mob: 0429 023 342



TOURIST ATTRACTIONS

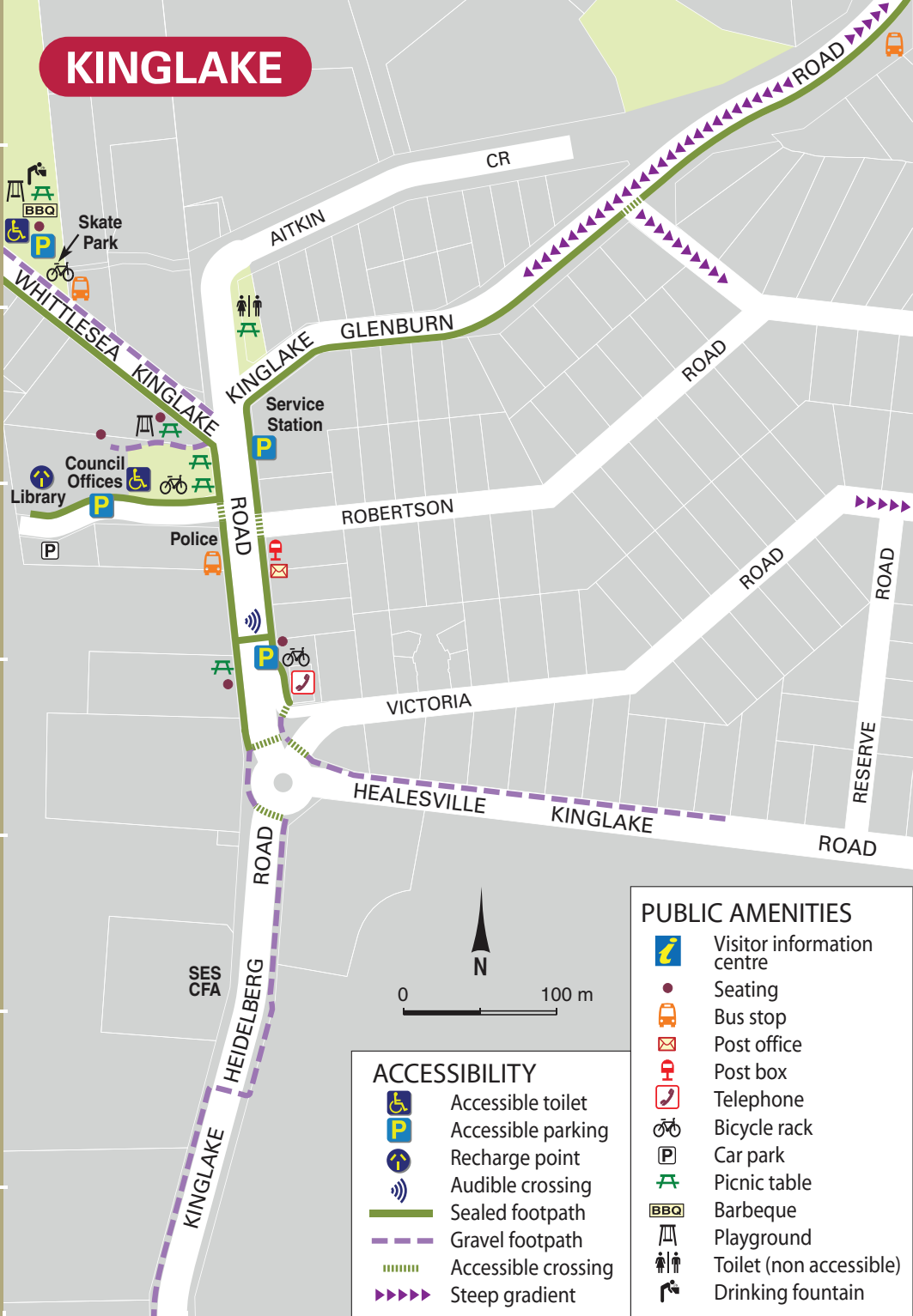
Kinglake Ranges and surrounds

The Toolangi State Forest, rich rolling farmland and Kinglake National Parks are all located just over 50 kilometers north east of Melbourne. Kinglake, along with the nearby settlements of Toolangi, Kinglake West and Pheasant Creek are located on the crest of the Great Divide.

Visit the area to check out some of the spectacular nurseries, delicious bakeries and inviting country stores.

Surrounded by 22,000 hectares of National Park, take a break and enjoy the rich flora and fauna, along with popular attractions such as Mason's Falls, Jehosaphat Gully and Wombelano Falls.

KINGLAKE

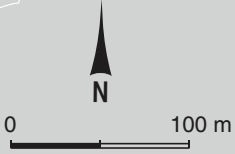


ACCESSIBILITY

- Accessible toilet
- Accessible parking
- Recharge point
- Audible crossing
- Sealed footpath
- Gravel footpath
- Accessible crossing
- Steep gradient

PUBLIC AMENITIES

- Visitor information centre
- Seating
- Bus stop
- Post office
- Post box
- Telephone
- Bicycle rack
- Car park
- Picnic table
- Barbeque
- Playground
- Toilet (non accessible)
- Drinking fountain



1
2
3
4
5
6
7
8

A B C D E



SERVICES & FACILITIES

Marysville

Maternal & Child Health Centre
Primary School & Early Learning Centre
15 Falls Road
Marysville Victoria 3779

Ph: (03) 5963 3746

Mob: 0427 368 584

Visitor Information Centre
11 Murchison Street
Marysville Victoria 3779

Ph: (03) 5963 4567

Email: info@marysvilletourism.com

Web: www.marysvilletourism.com



TOURIST ATTRACTIONS

Marysville

Nestled in the picturesque valley beside Melbourne's closest ski field and all-season resort at Lake Mountain, scenic Marysville is surrounded by running streams and delightful waterfalls, lush forest and tall Mountain Ash.

A vibrant cafe culture and a variety of accommodation, visitor attractions and gift shops are sure to keep visitors entertained.

Highlights include the accessible Kin Play space adventure playground and Steavenson Falls. Marysville and surrounds provide endless opportunities for fishing, horse riding and bush walking. Marysville is also just a short drive to the villages of Narbethong and Buxton where you can enjoy trout fishing and other outdoor and lifestyle activities.

MARYSVILLE

BUXTON MARYSVILLE



1
2
3
4
5
6
7
8



PUBLIC AMENITIES

- Visitor information centre
- Seating
- Bus stop
- Post office
- Post box
- Telephone
- Bicycle rack
- Car park
- Picnic table
- Barbecue
- Playground
- Toilet (non accessible)
- Drinking fountain

ACCESSIBILITY

- Accessible toilet
- Accessible parking
- Recharge point
- Sealed footpath
- Gravel footpath
- Accessible crossing
- Steep gradient

A B C D E



SERVICES & FACILITIES

Yea

Murrindindi Shire Council and Library

Yea Office

Civic Centre Semi Circle

Yea Victoria 3717

Ph: (03) 5795 2209

Fax: (03) 5797 2900

Freecall: 1800 672 719

Yea & District Memorial Hospital

45 Station Street

Yea Victoria 3717

Ph: (03) 5736 0400

Community House

Yea Community House

15 The Semi Circle

Yea Victoria 3717

Ph: (03) 5795 3070

Mob: (03) 0477 492 543

Email: info@yeahouse.org.au

Visitors Information Centre Y Water Discovery Centre

Crn Hood & High Street

Yea Victoria 3717

Ph: (03) 5797 2663

Email: info@ywatercentre.com.au

Web: www.yea.com.au



TOURIST ATTRACTIONS

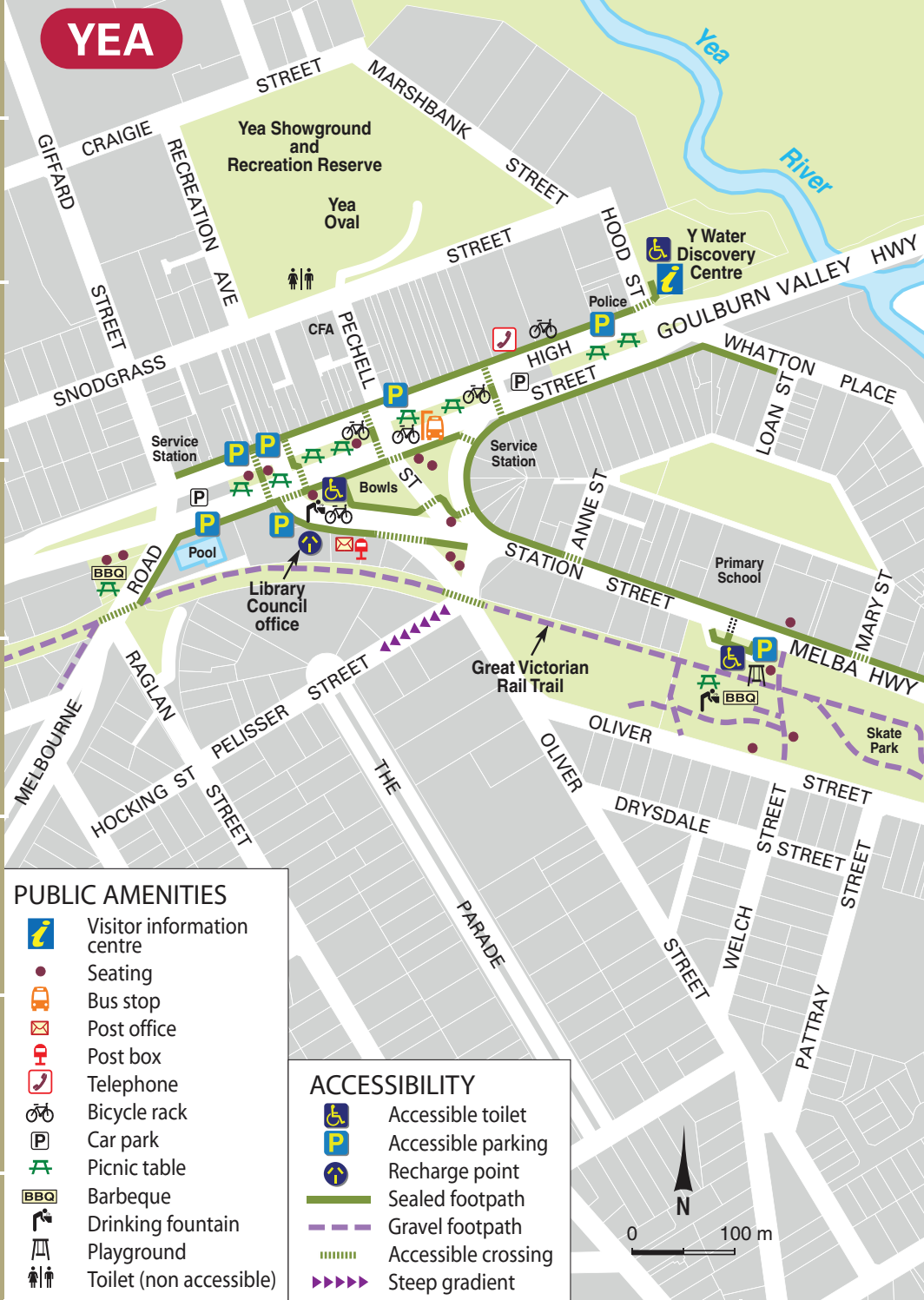
Yea

Just north of the Great Divide the character-filled township of Yea is located at the convergence of the Yea and Goulburn Rivers.

Yea boasts historic buildings and a thriving main street with many pubs, restaurants and cafes. Wander through Melbourne's closest classified wetlands and marvel at the unique flora and fauna. Visit the Y Water Discovery Centre to explore the interactive displays and stock up on local produce.

Visit the 200m long Cheviot Tunnel constructed in the 1800s using bricks hand made with local clay. The tunnel was part of the old Tallarook to Mansfield railway. The tunnel remains in excellent condition and now forms part of the Great Victorian Rail Trail. Together with the heritage listed Yea railway station, it is a reminder of the role railways played in the settlement of early Victoria.

YEA



A

B

C

D

E



INFORMATION

Tracks and Trails of Murrindindi

Murrindindi is blessed with an abundance of wilderness areas, national parks and memorable vistas. Arguably the best way to experience the tranquil national parks and spectacular views is on one of the many walking tracks and trails that are scattered throughout the Shire. A number of the walking tracks and trails are accessible for a person using a wheelchair or mobility aid. Further information about the walking tracks and trails is available from the Visitor Information Centers located in Alexandra, Eildon, Marysville and Yea, or contact Parks Victoria.

Parks Victoria

Ph: 13 19 63

Marysville Tourism has released a free app 'Marysville' that details all the walking tracks and other activities in the Marysville areas.



INFORMATION

Wineries of Murrindindi

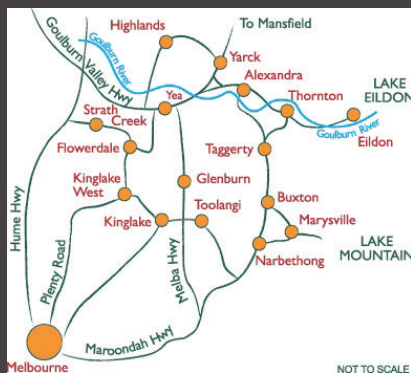
Murrindindi is fortunate to be home to a number of excellent wineries. Little River Wines of Taggerty and Giverny Estate are both accessible for people living with disabilities.

Little River Wines of Taggerty

20 Sharrock Court
Taggerty VIC 3714
(03) 5774 7644

Giverny Estate

69 Cherrys Lane
Toolangi VIC 3777
(03) 5962 9421



Several wineries in the region are open by appointment only. It is always worth calling ahead as it is possible that many of the wineries could accommodate your needs if staff are made aware of your specific requirements.

A full list of wineries in Murrindindi Shire is available in the 'Goulburn River Valley: A Good Drop & Other Treats' brochure.

A copy of the brochure is available from the Visitor Information Centre's located in Alexandra, Eildon, Marysville and Yea.



INFORMATION

Recharge Scheme

The Recharge Scheme is a Metro Access initiative that encourages businesses and organisations to provide a power point for people to recharge the batteries of their electric scooter or wheelchair. With a growing number of people in Murrindindi Shire relying on these aids as a means of transport, Council is proud to be able to offer the opportunity for users to travel further and be more active in the community.

 Recharge access points are indicated on the maps.

Businesses in the local area are invited to support this initiative through the provision of a recharge point at their premises.

To register your interest and to obtain information on how to get involved, please contact Murrindindi Shire Council on (03) 5772 0333.



INFORMATION

Disclaimer

All information in this publication is correct at time of printing (June 2015). Please check with operators or Council directly for the latest information.

While every reasonable effort has been made to ensure the accuracy of information during the compilation of this publication, the contributors accept no responsibility for omissions or incorrect information. Neither can they accept any responsibility for any loss, damage or suffering incurred from the use of this publication.

For further information contact:

Murrindindi Shire Council

Phone: (03) 5772 0333


Freecall: 1800 633 792

Email: misc@murrindindi.vic.gov.au

Web: www.murrindindi.vic.gov.au

Mail: PO Box 138 Alexandra Victoria 3714

Good Access Makes Good Business



Artwork designed by Anna Elms-Smith
Dame Pattie Menzies Centre Inc.

Mobility Maps



Murrindindi
Shire Council