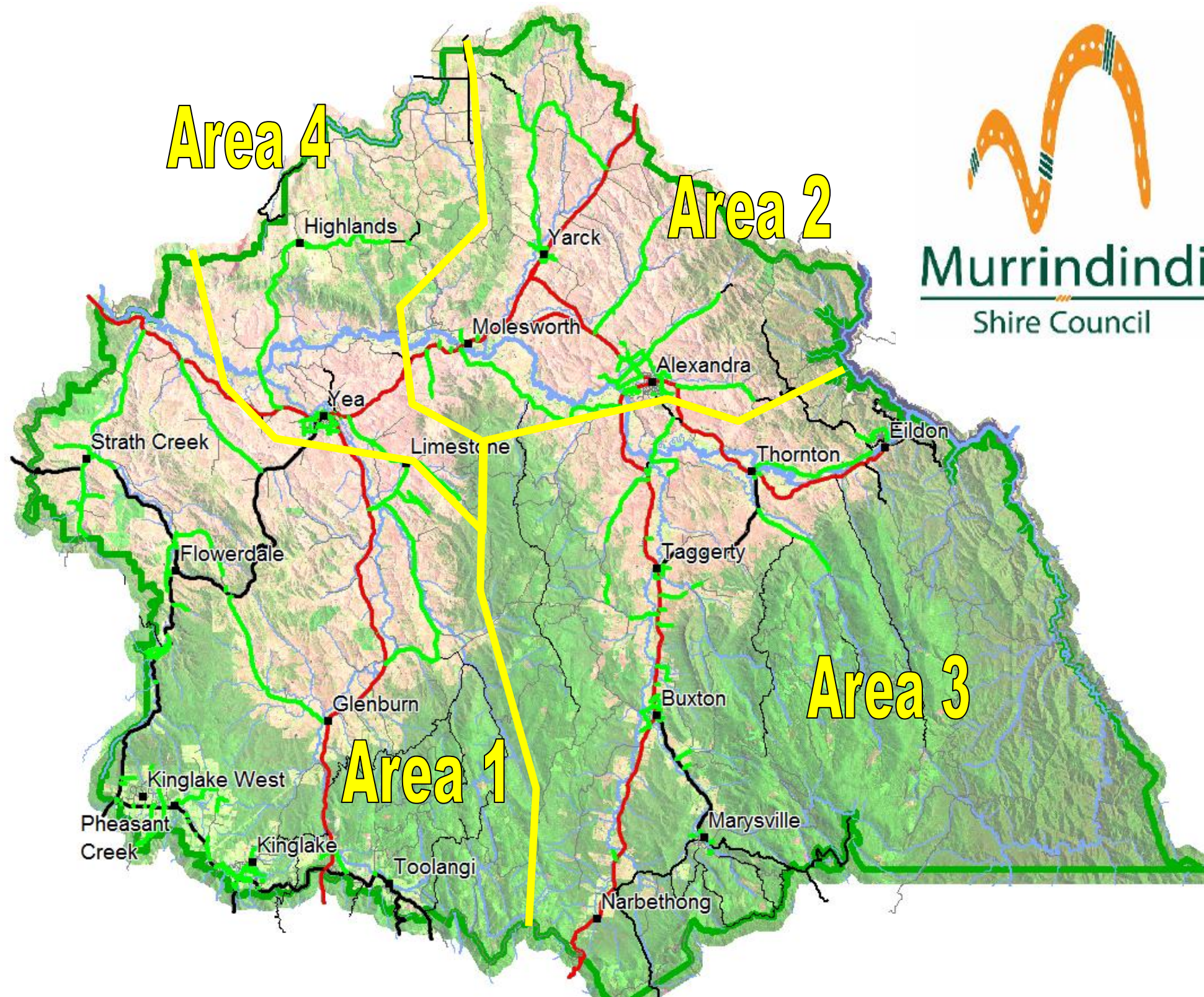


MURRINDINDI SHIRE COUNCIL FIRE PREVENTION SLASHING / SPRAYING WORKS 2016-17 MAPS

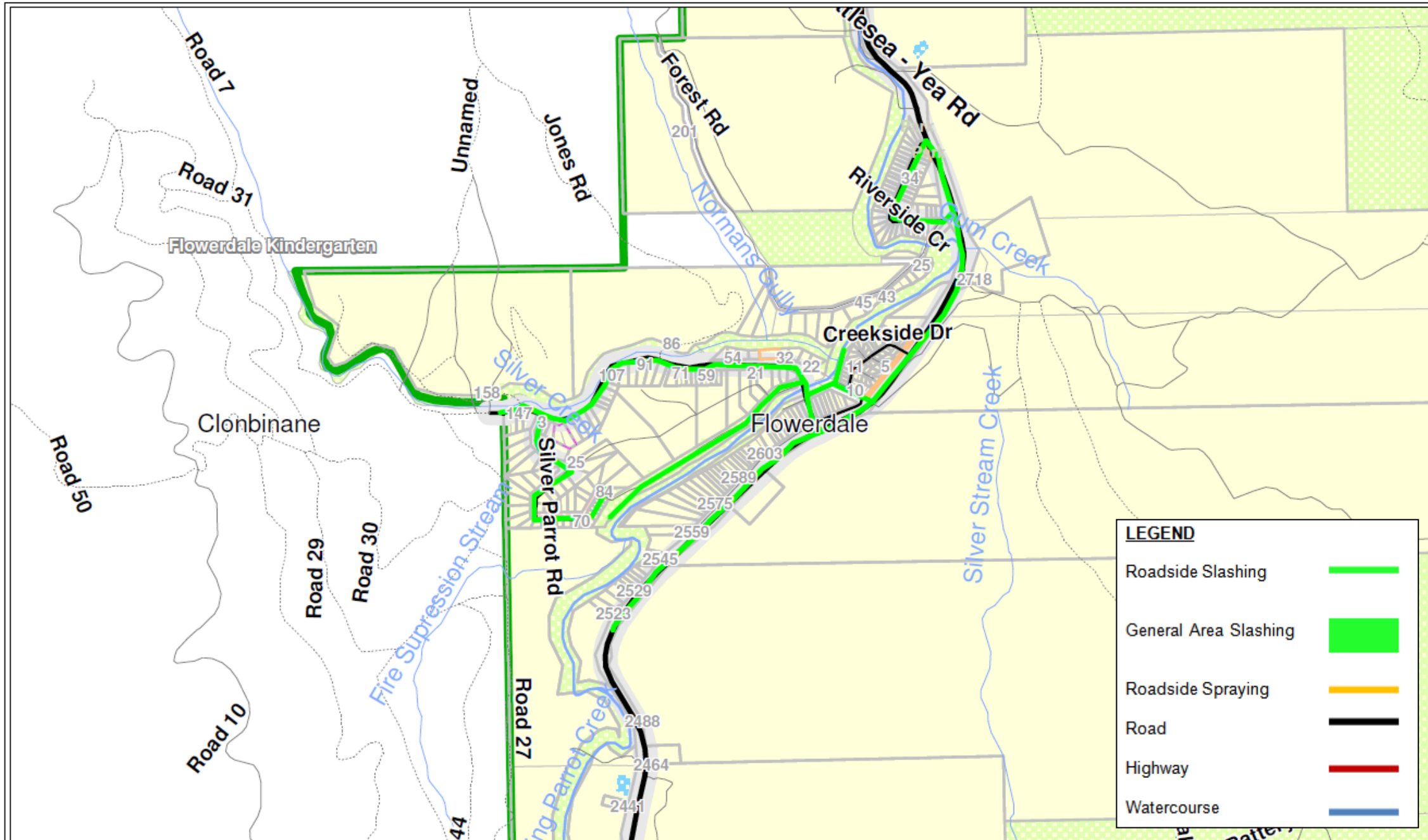
CONTENTS

Total Area View.....	3
Area 1	4
1:25,000 Area 1 Township Maps	4
Flowerdale	4
Kinglake	5
Kinglake West	6
Middle Kinglake.....	7
1:50,000 Area 1 Maps	8
Castella and Kinglake	8
Flowerdale	9
Glenburn/Break O'Day Road.....	10
Kerrisdale/Homewood	11
Kinglake West	12
Murrindindi	13
Strath Ck.....	14
Area 2	15
1:25,000 Area 2 Township Maps	15
Alexandra.....	15
Yarck.....	16
1:50,000 Area 2 Maps	17
Alexandra.....	17
Molesworth.....	18
Yarck.....	19
Area 3	20
1:25,000 Area 3 Township Maps	20
Acheron	20
Buxton.....	21
Eildon.....	22
Taggerty.....	23
Thornton	24
1:50,000 Area 3 Maps	25
Acheron	25
Eildon.....	26
Marysville and Narbethong.....	27
Rubicon and Snobs Creek	28
Taggerty and Buxton.....	29
Thornton	30
Area 4	31

1:25,000 Area 4 Township Maps 31
 Yea 31
1:50,000 Area 4 Maps 32
 Ghin Ghin..... 32
 Highlands..... 33
 Yea 34

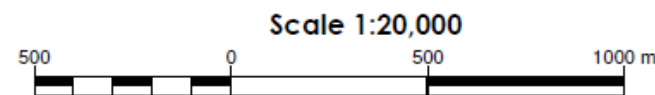


FLOWERDALE



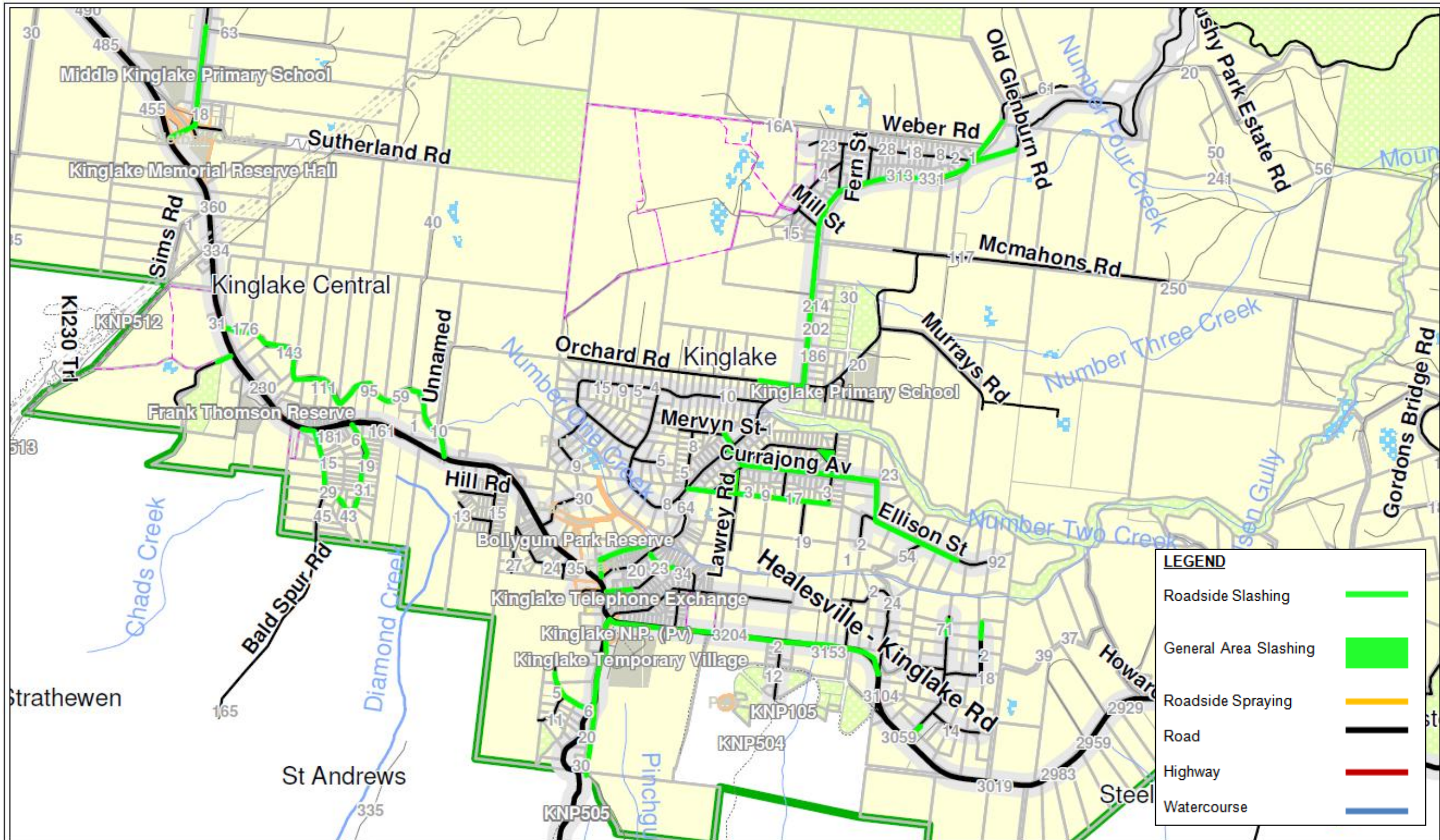
Printed 30/10/2015

Disclaimer: Title boundaries are indicative only. Not to be used for fencing or surveying purposes.



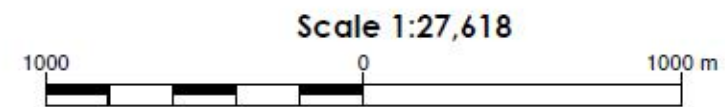
Murrindindi
Shire Council

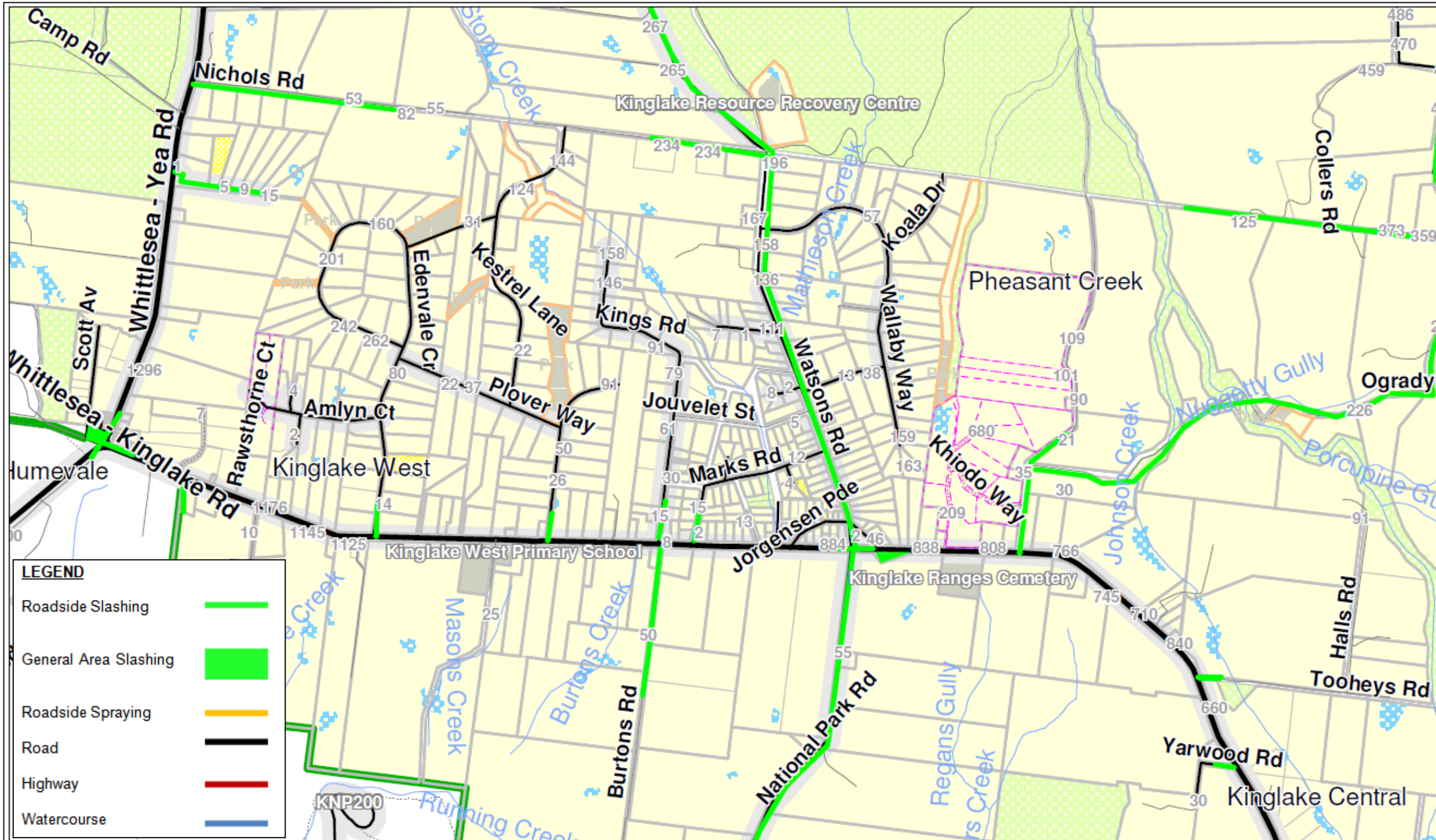
KINGLAKE



Printed 30/10/2015

Disclaimer: Title boundaries are indicative only. Not to be used for fencing or surveying purposes.






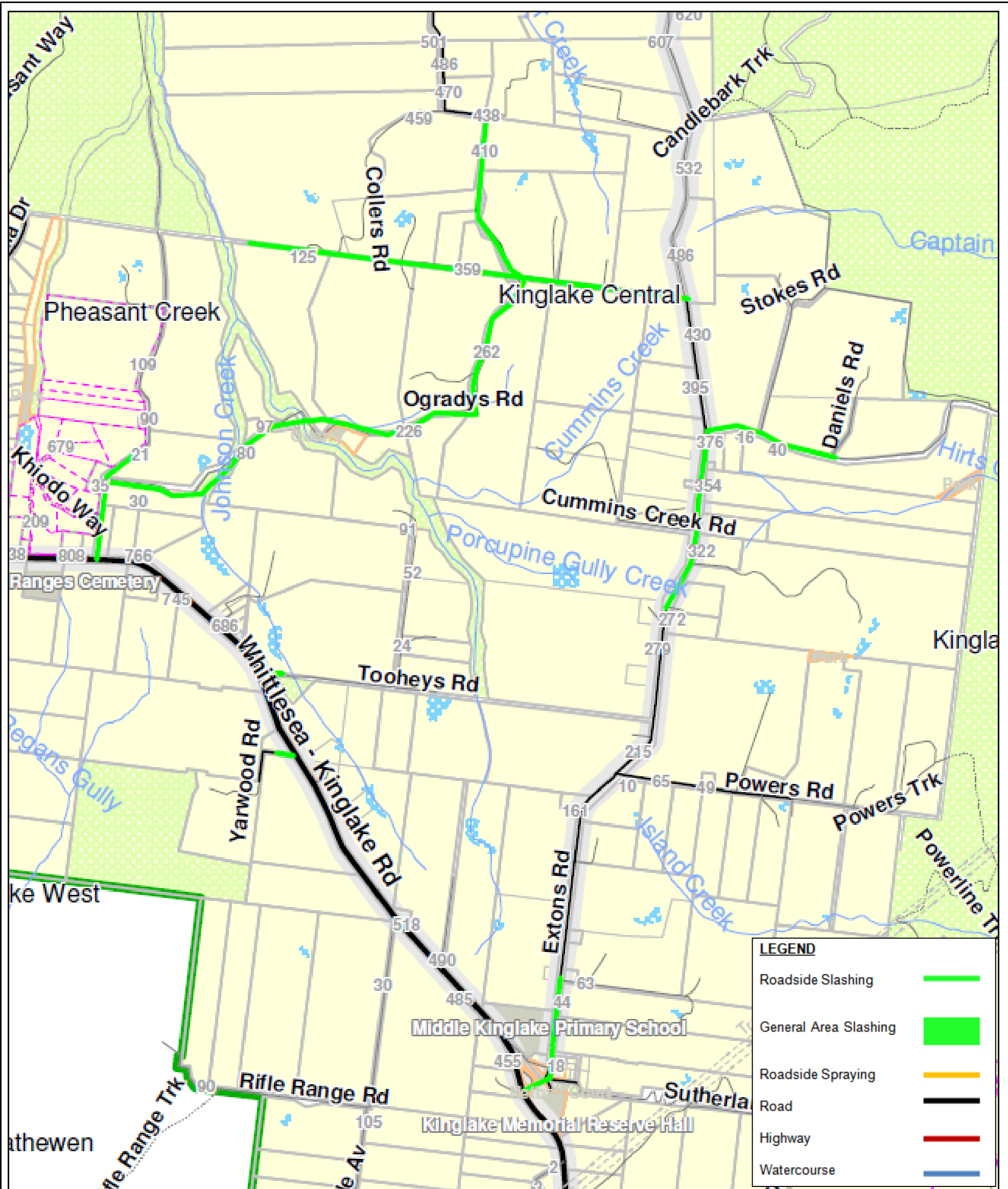
LEGEND

- Roadside Slashing
- General Area Slashing
- Roadside Spraying
- Road
- Highway
- Watercourse

Printed 30/10/2015

Disclaimer: Title boundaries are indicative only. Not to be used for fencing or surveying purposes.



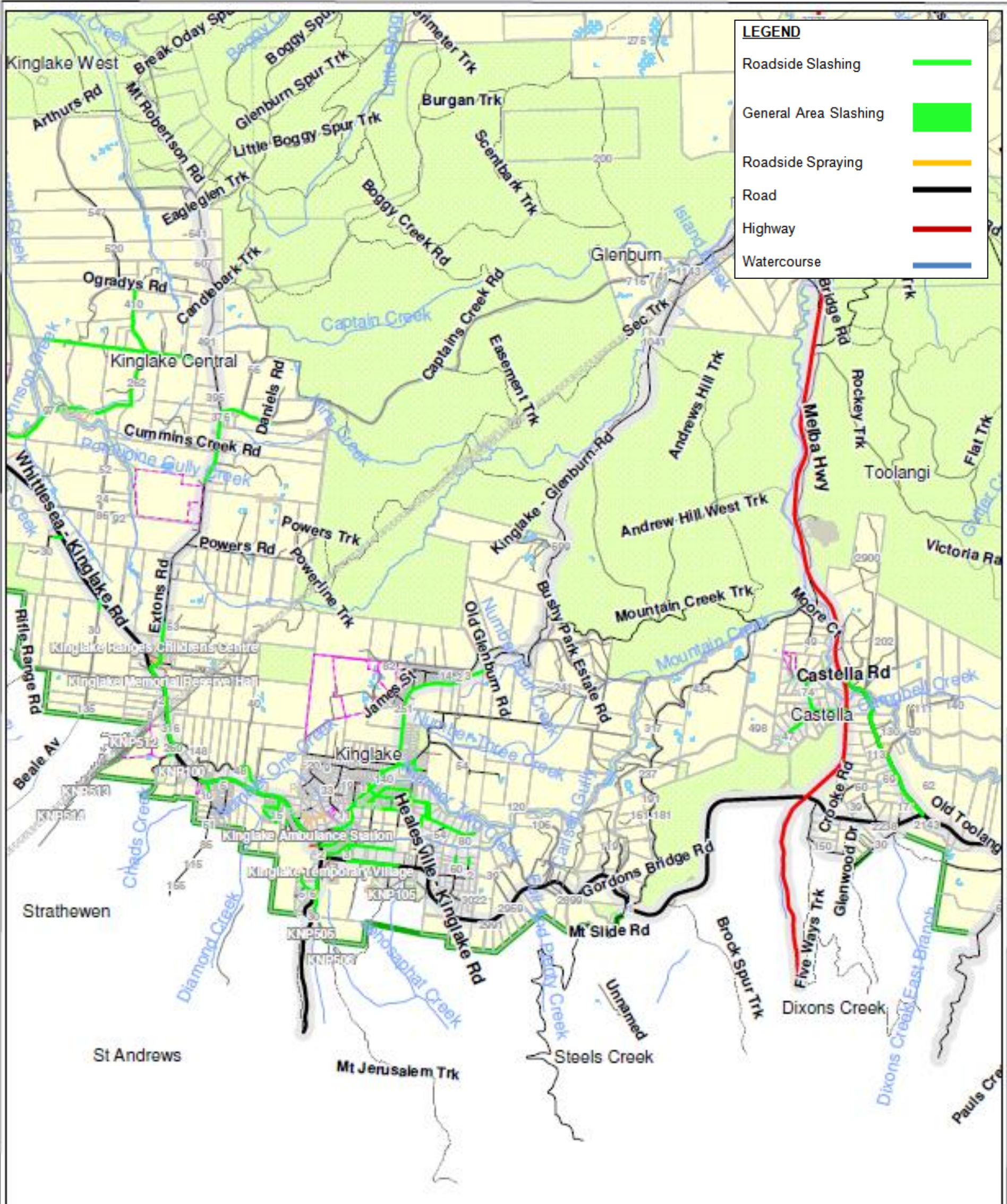


Printed 30/10/2015

Disclaimer: Title boundaries are indicative only. Not to be used for fencing or surveying purposes.



CASTELLA AND KINGLAKE



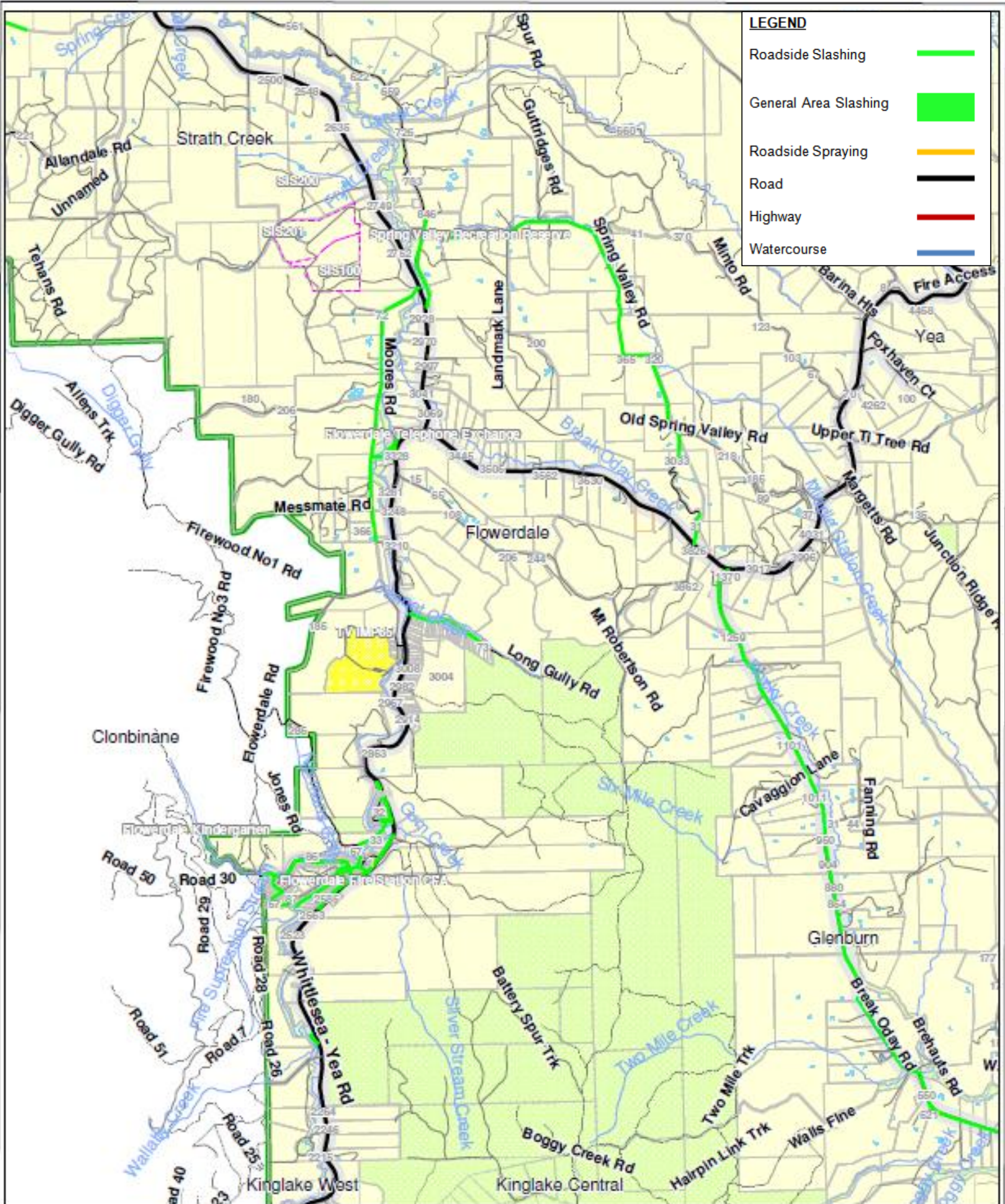
Printed: 12/7/2016

Scale 1:50,000



Murrindindi
Shire Council

Disclaimer: Title boundaries are indicative only. Not to be used for fencing or surveying purposes



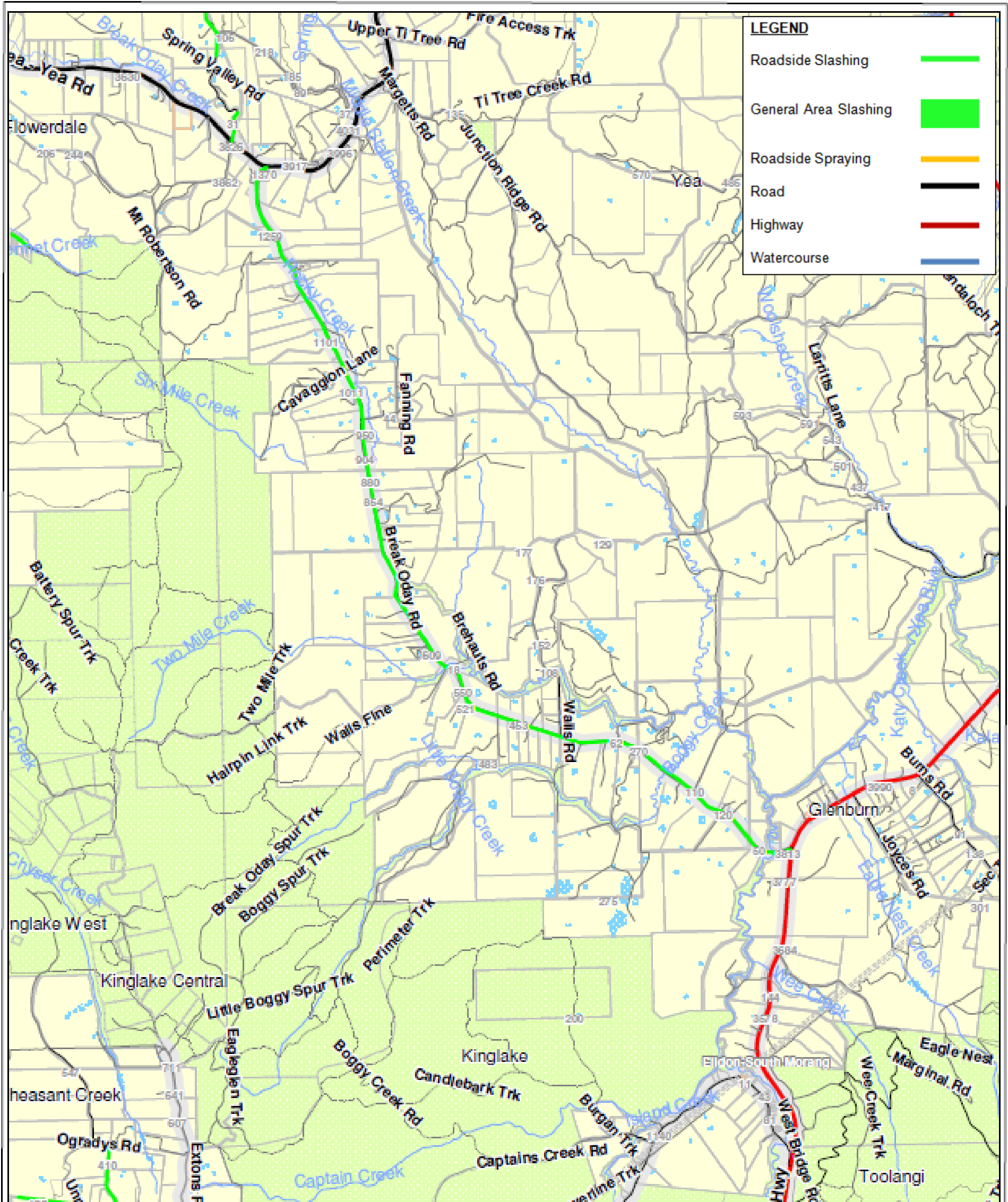
Printed 12/7/2016

Scale 1:50,000

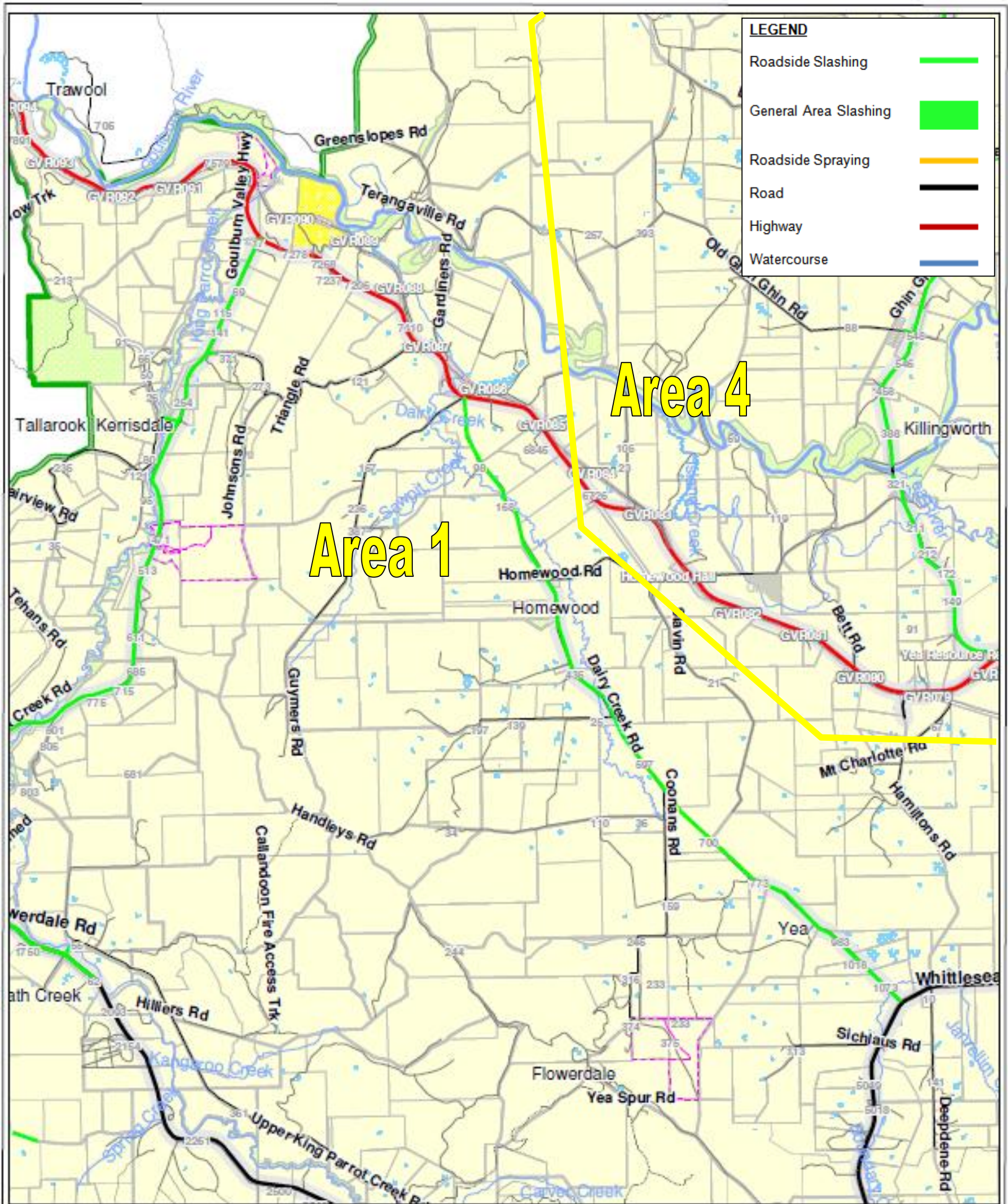


Murrindindi
Shire Council

Disclaimer: Title boundaries are indicative only. Not to be used for fencing or surveying purposes



Disclaimer: Title boundaries are indicative only. Not to be used for fencing or surveying purposes



LEGEND

Roadside Slashing	
General Area Slashing	
Roadside Spraying	
Road	
Highway	
Watercourse	

Area 1

Area 4

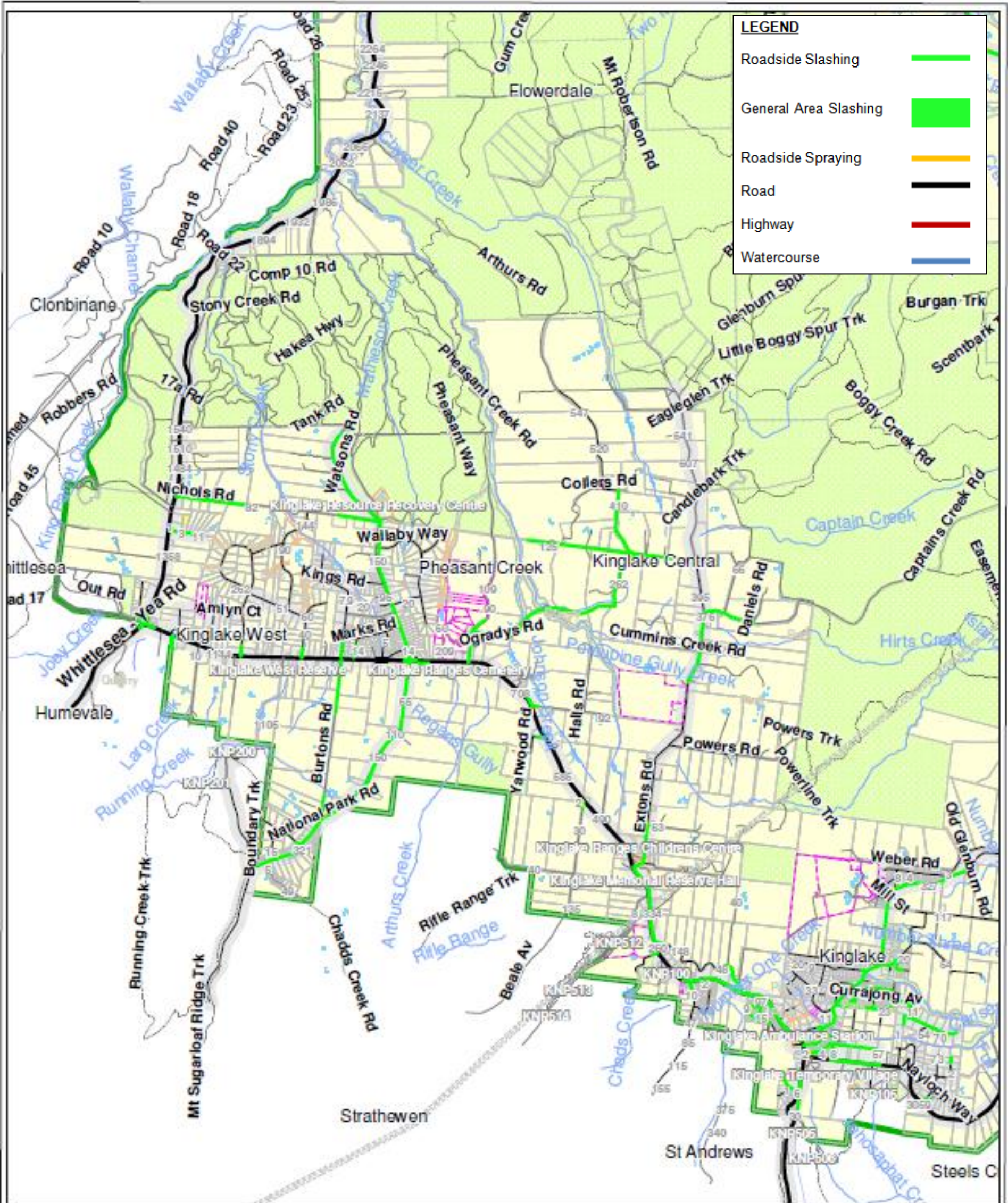


Printed 12/7/2016

Scale 1:50,000



Disclaimer: Title boundaries are indicative only. Not to be used for fencing or surveying purposes



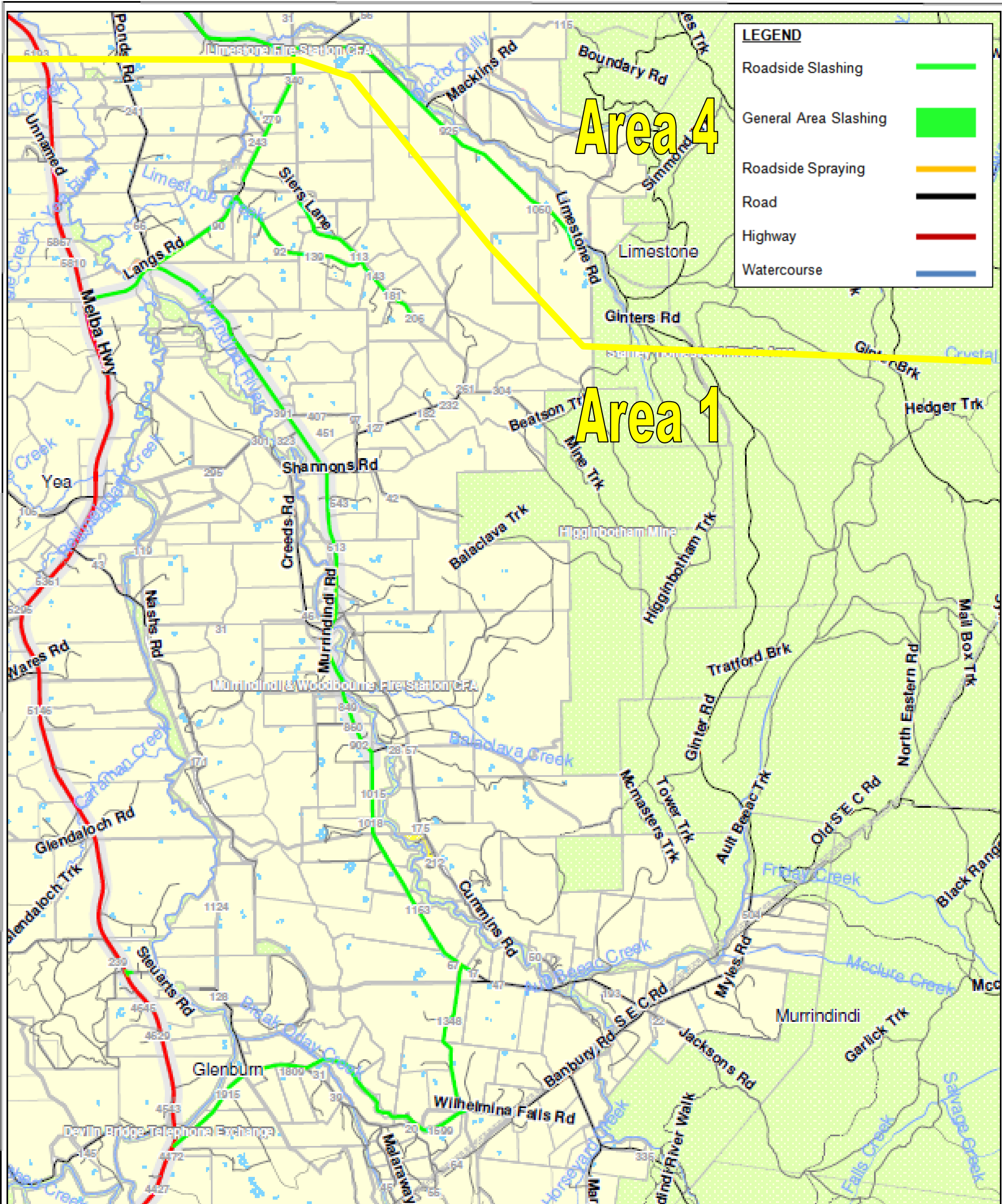
Scale 1:50,000



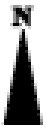
Printed 12/7/2016

Disclaimer: Title boundaries are indicative only. Not to be used for fencing or surveying purposes





LEGEND	
Roadside Slashing	
General Area Slashing	
Roadside Spraying	
Road	
Highway	
Watercourse	



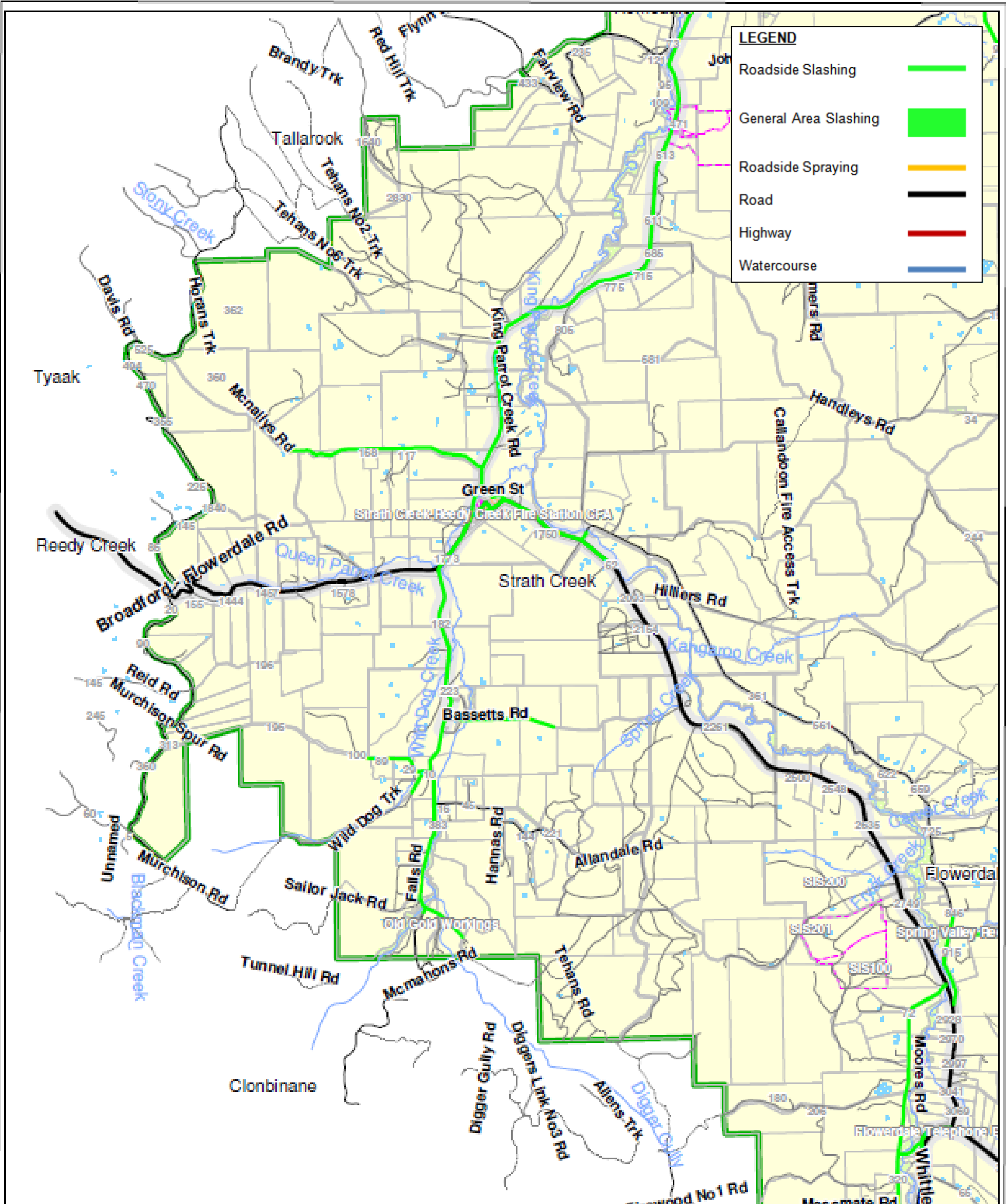
Scale 1:50,000



Printed 12/7/2016



Disclaimer: Title boundaries are indicative only. Not to be used for fencing or surveying purposes



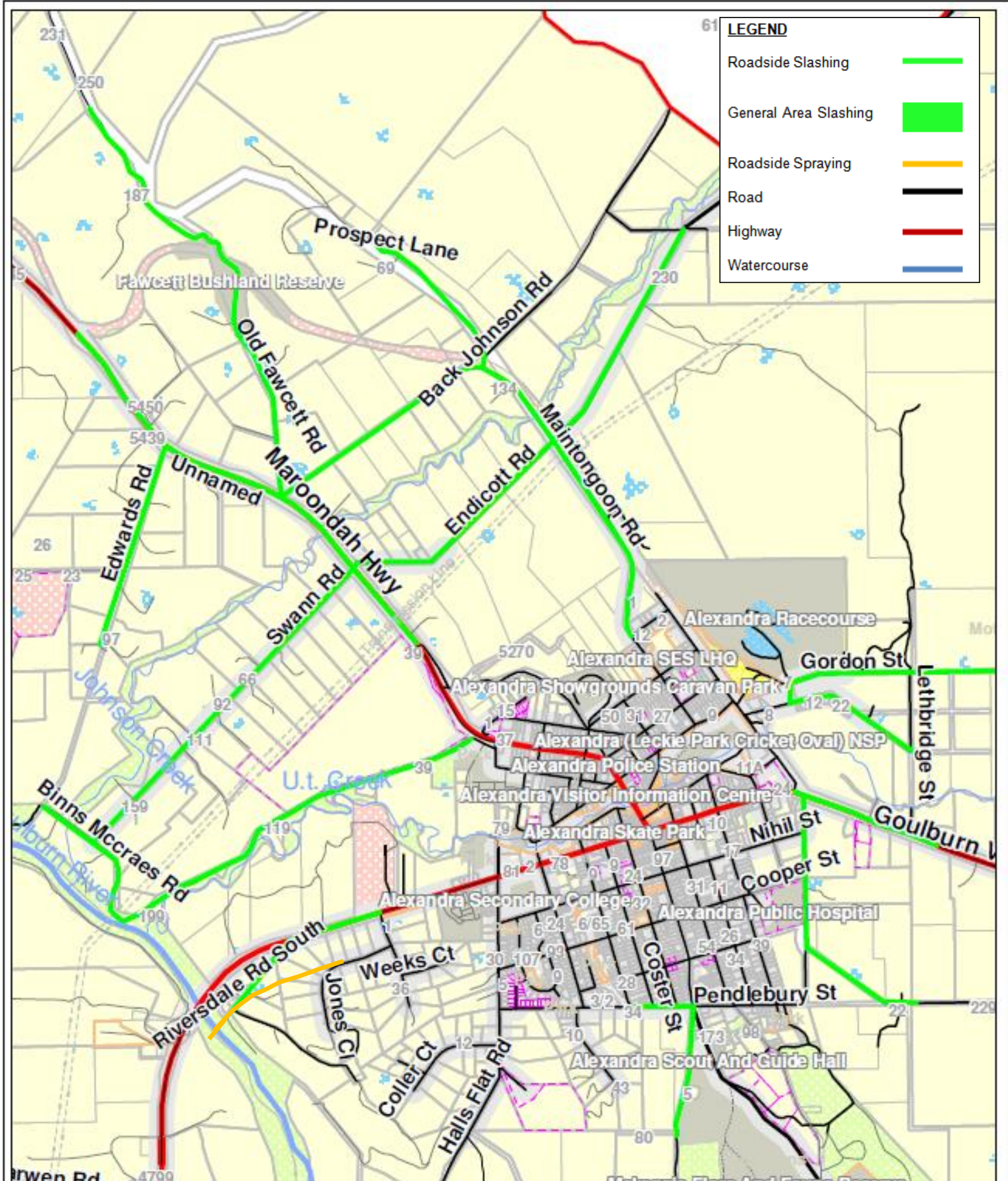
Printed 12/7/2016

Scale 1:50,000



Disclaimer: Title boundaries are indicative only. Not to be used for fencing or surveying purposes

ALEXANDRA



LEGEND	
Roadside Slashing	
General Area Slashing	
Roadside Spraying	
Road	
Highway	
Watercourse	

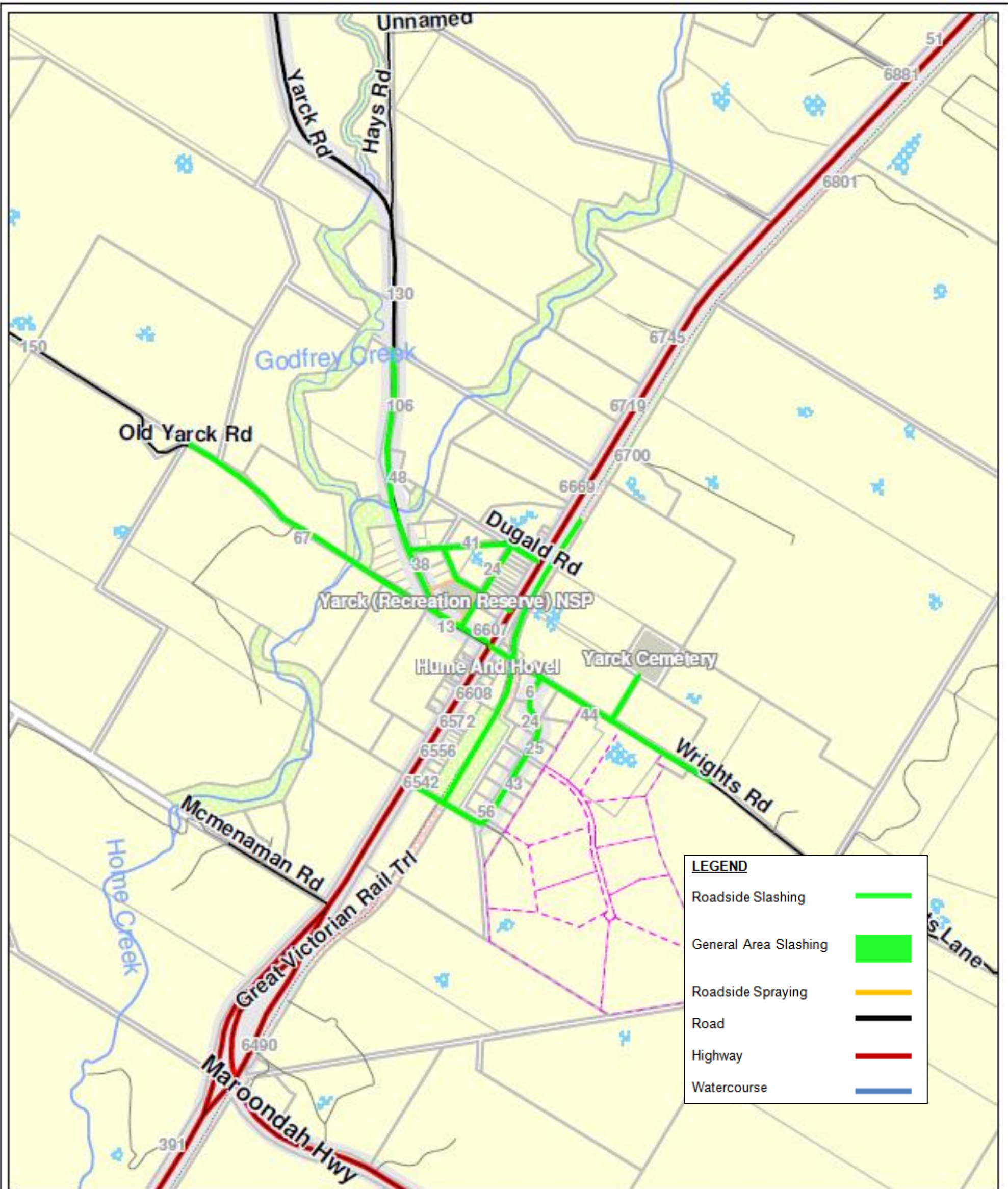


Scale 1:25,000

Printed 30/10/2015


Disclaimer: Title boundaries are indicative only. Not to be used for fencing or surveying purposes.





LEGEND

Roadside Slashing	
General Area Slashing	
Roadside Spraying	
Road	
Highway	
Watercourse	



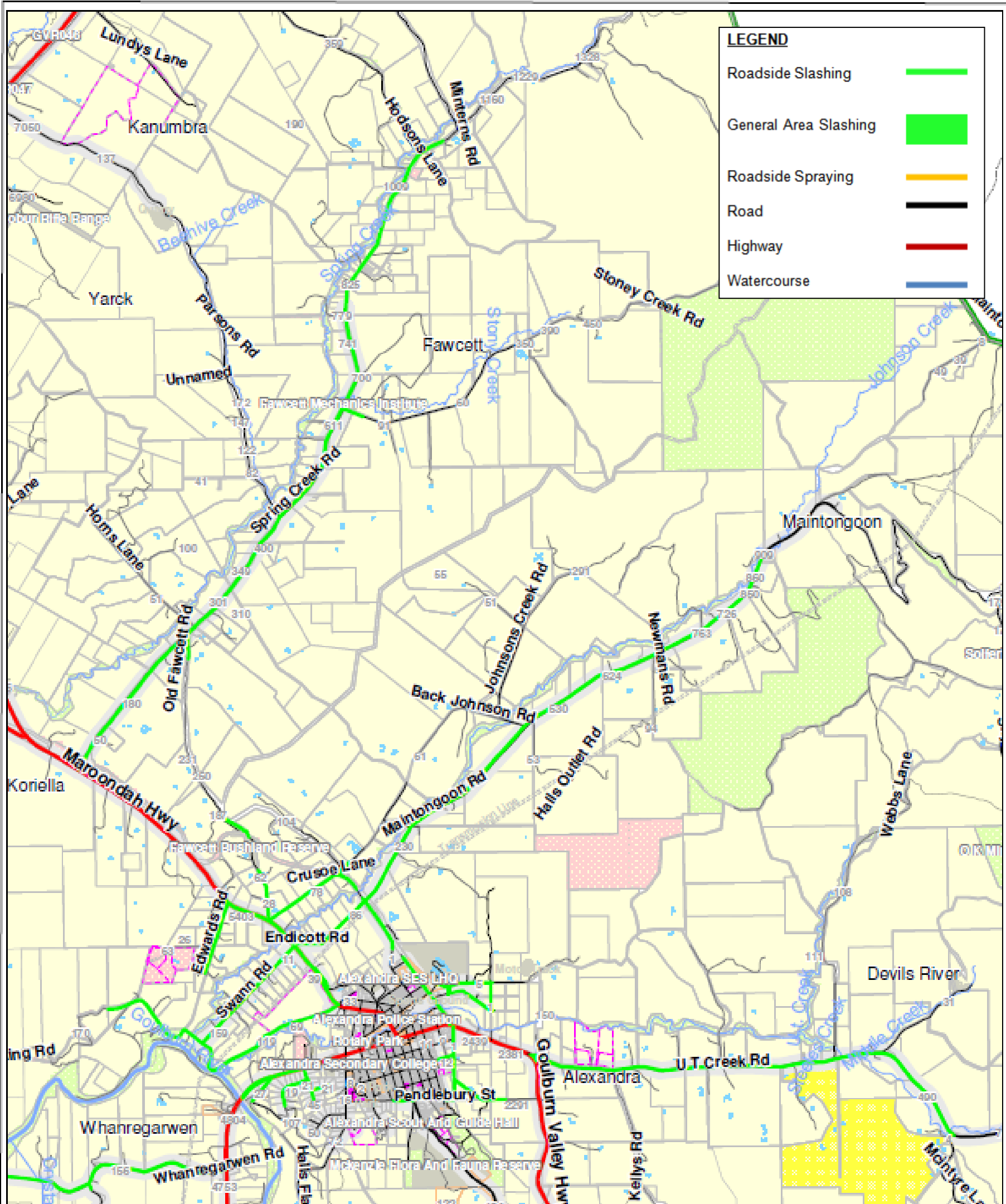
Scale 1:20,000

Printed 30/10/2015

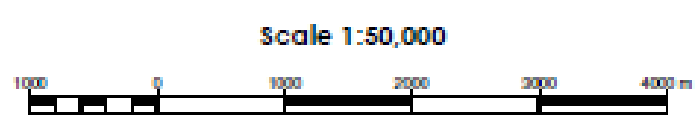
Disclaimer: Title boundaries are indicative only. Not to be used for fencing or surveying purposes.



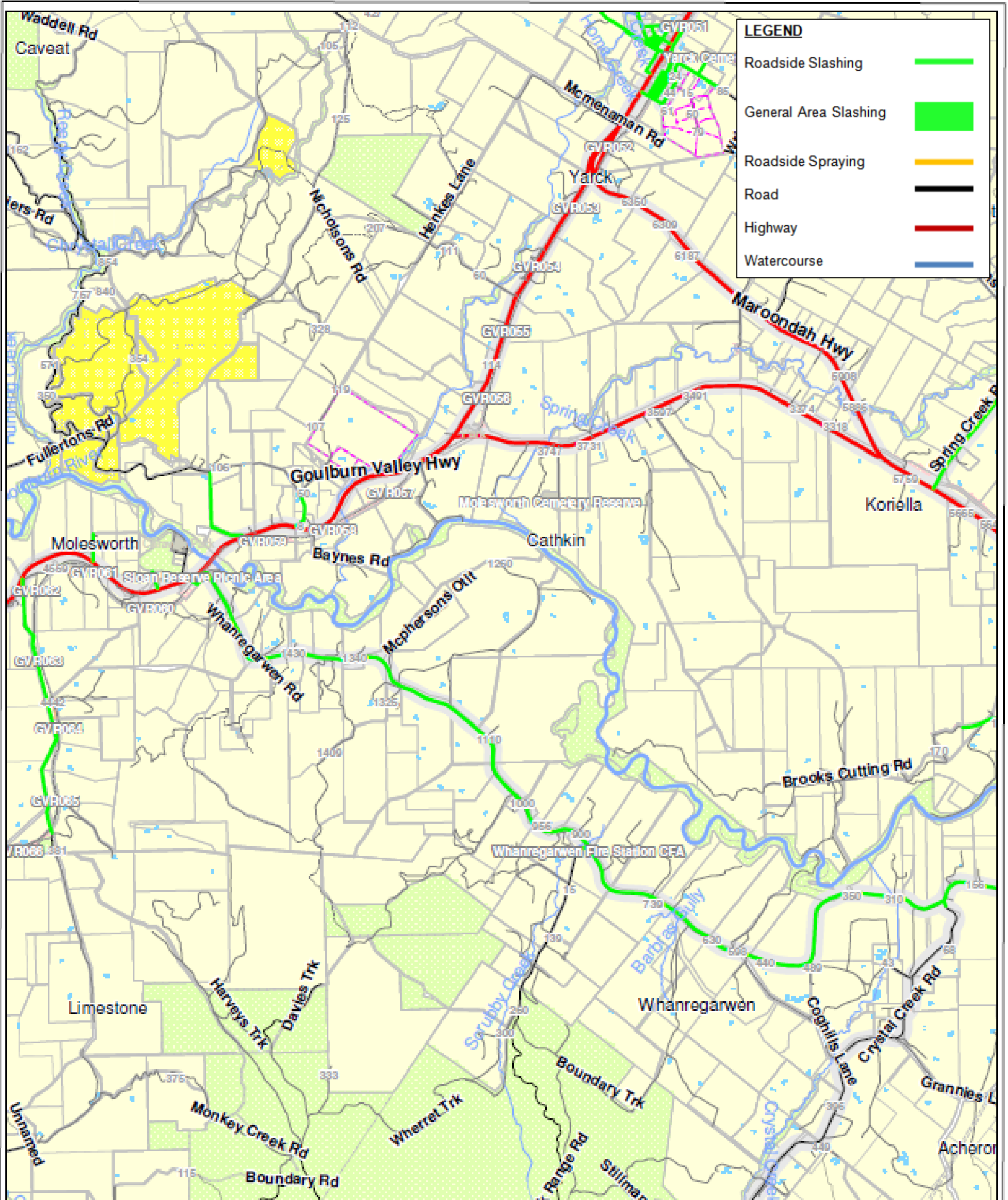
ALEXANDRA



Printed 12/7/2016



Disclaimer: Title boundaries are indicative only. Not to be used for fencing or surveying purposes



LEGEND

Roadside Slashing	
General Area Slashing	
Roadside Spraying	
Road	
Highway	
Watercourse	



Printed 12/7/2016

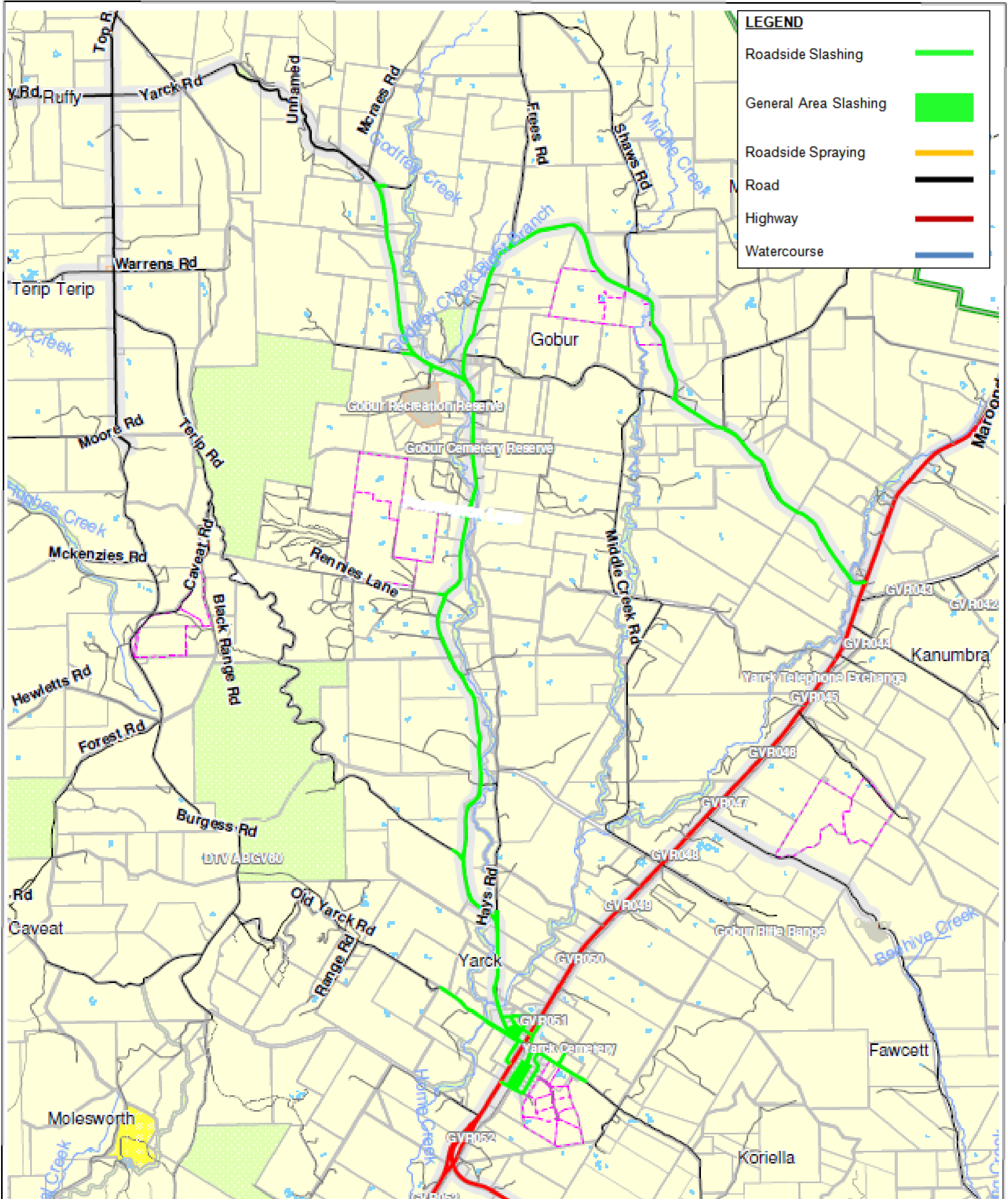
Scale 1:50,000



Disclaimer: Title boundaries are indicative only. Not to be used for fencing or surveying purposes



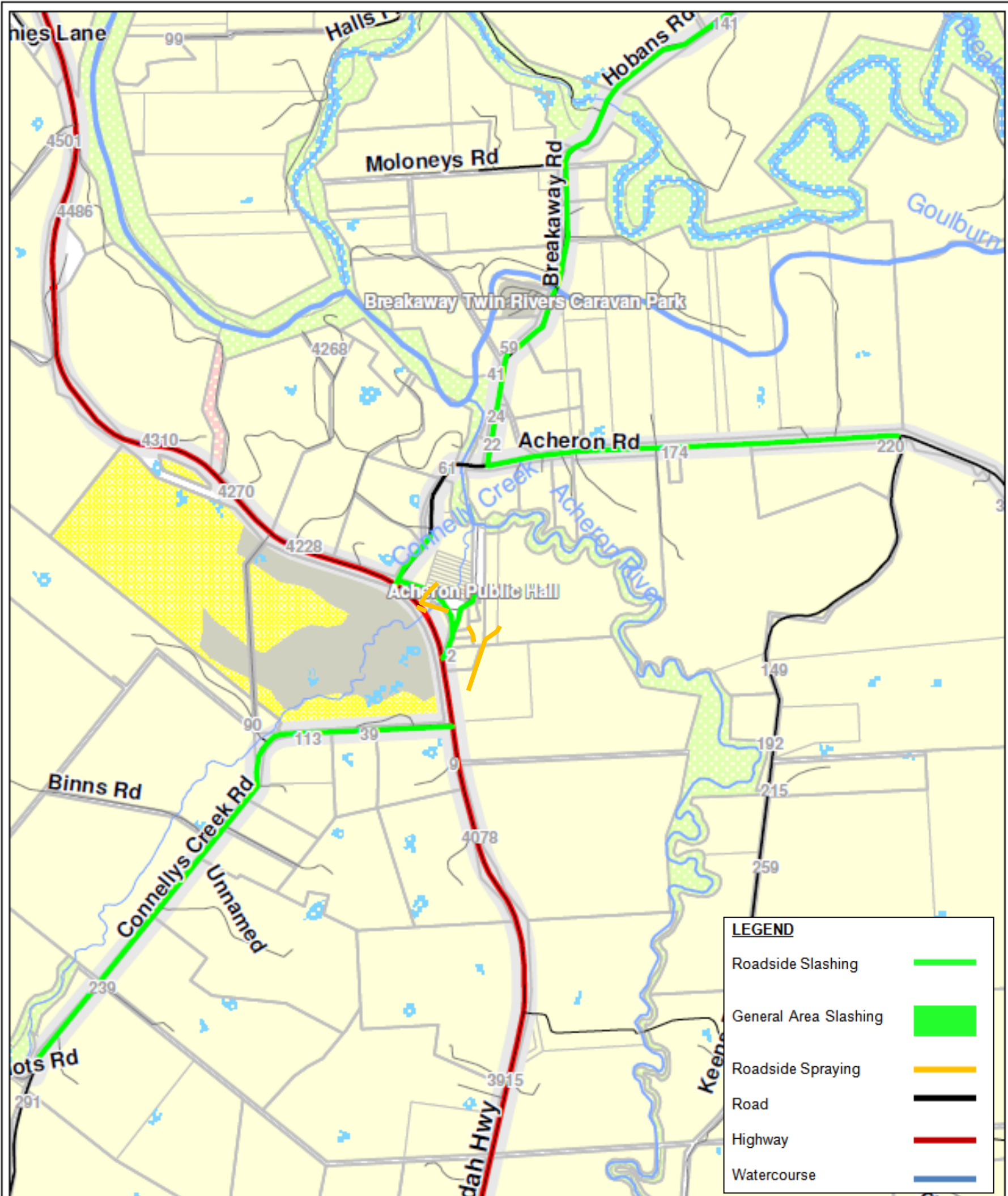
Murrindindi
Shire Council



Printed 12/7/2014

Disclaimer: Title boundaries are indicative only. Not to be used for fencing or surveying purposes






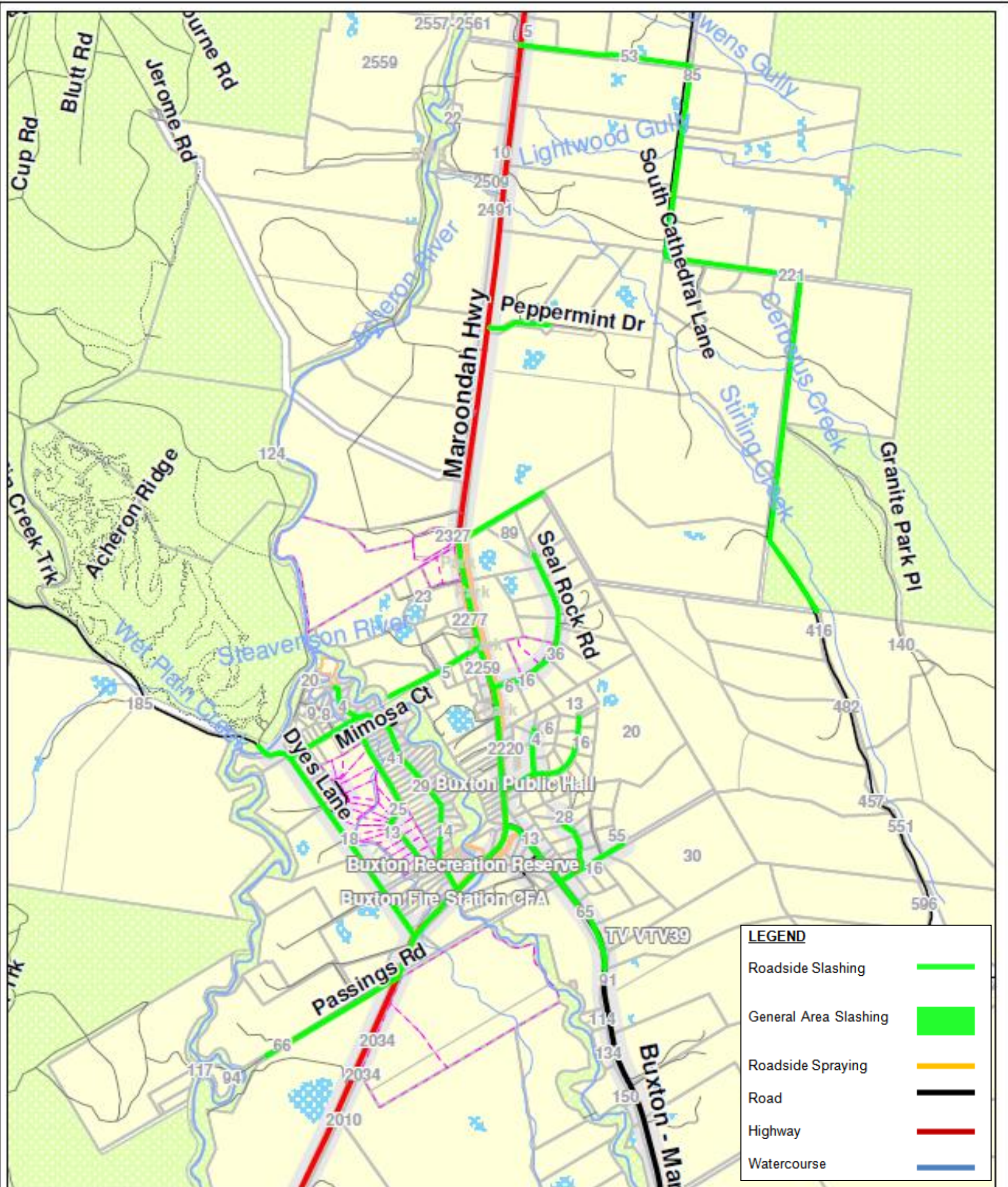
Printed 30/10/2015



Scale 1:25,000

Disclaimer: Title boundaries are indicative only. Not to be used for fencing or surveying purposes.

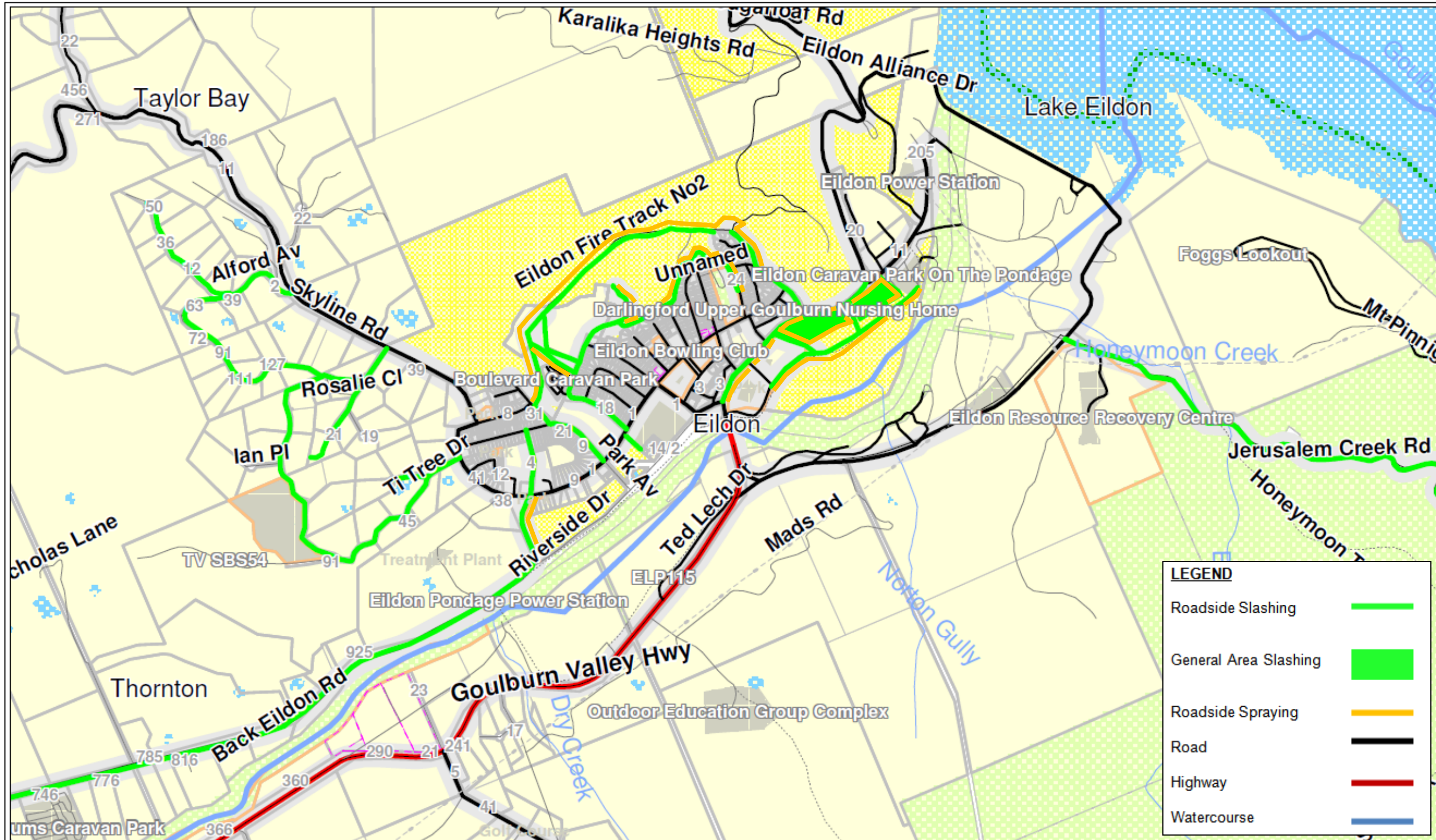




Printed 30/10/2015

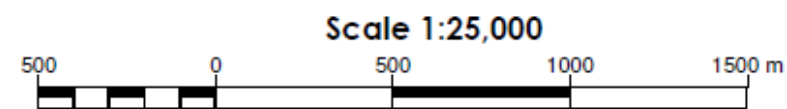
Disclaimer: Title boundaries are indicative only. Not to be used for fencing or surveying purposes.



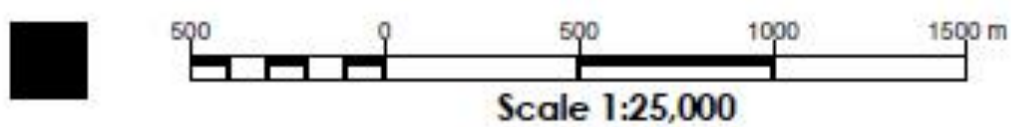
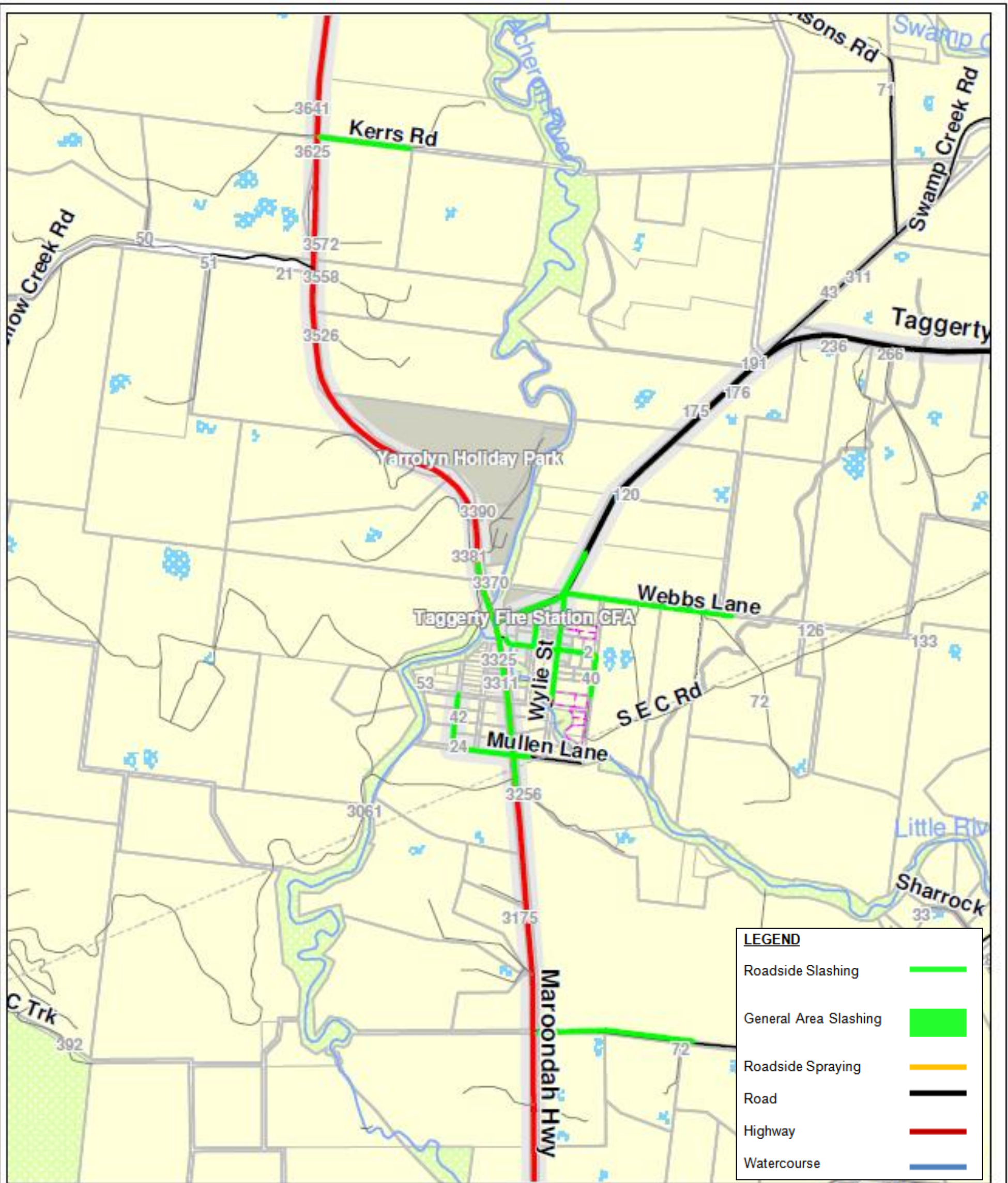


Printed 30/10/2015

Disclaimer: Title boundaries are indicative only. Not to be used for fencing or surveying purposes.



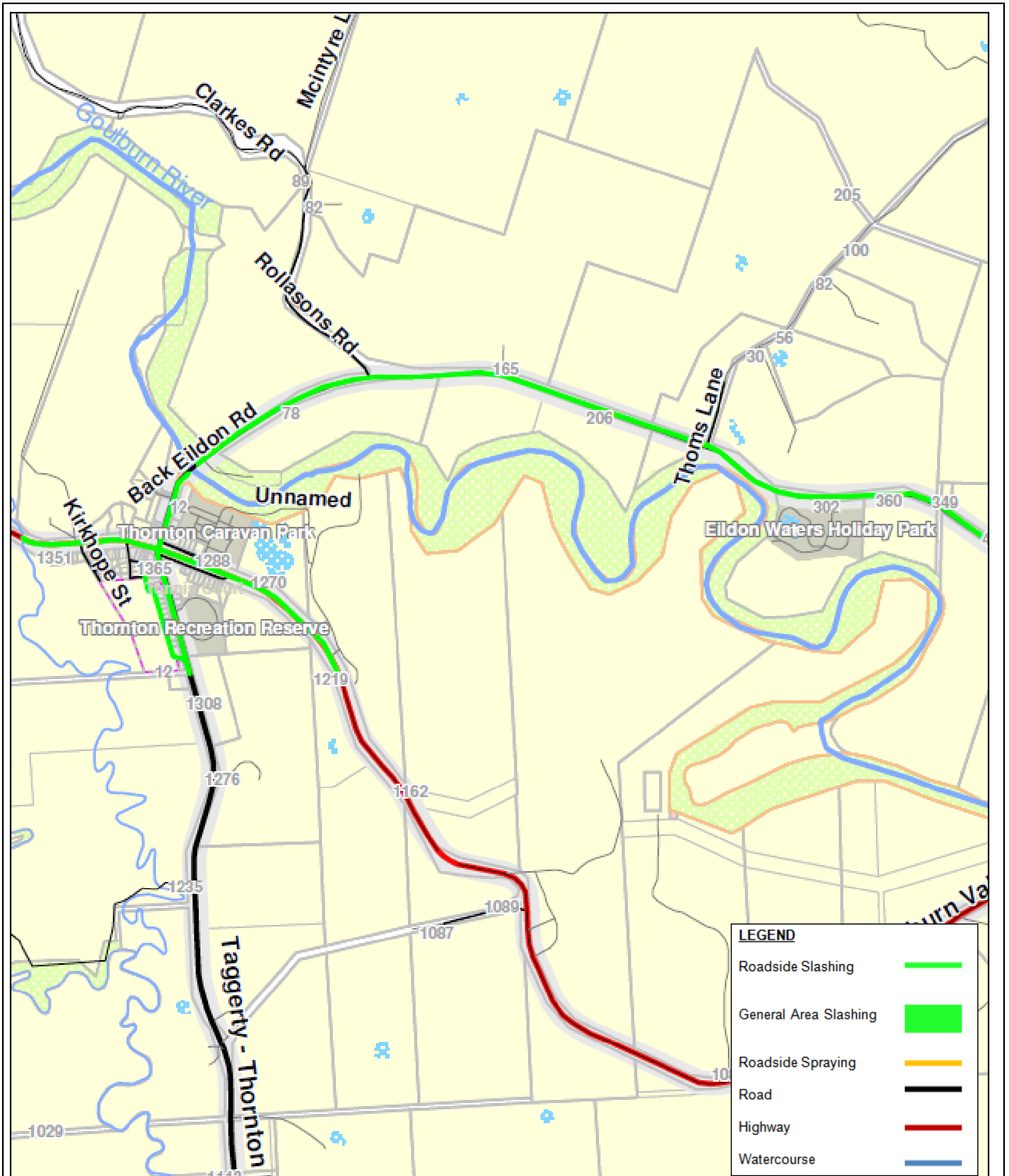
Murrindindi
Shire Council



Printed 30/10/2015

Disclaimer: Title boundaries are indicative only. Not to be used for fencing or surveying purposes.



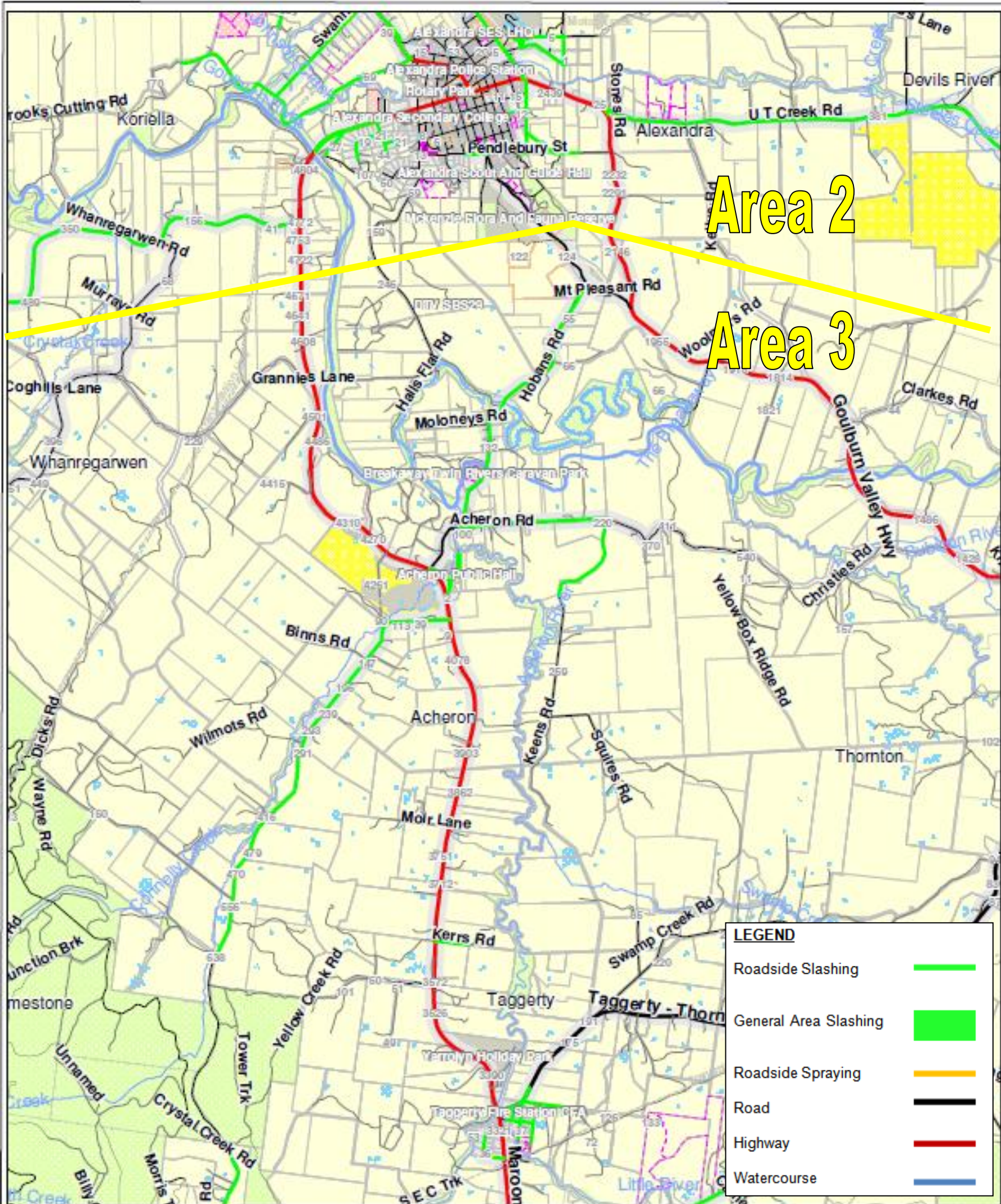


Printed 30/10/2015

Disclaimer: Title boundaries are indicative only. Not to be used for fencing or surveying purposes.



ACHERON



Printed 12/7/2016

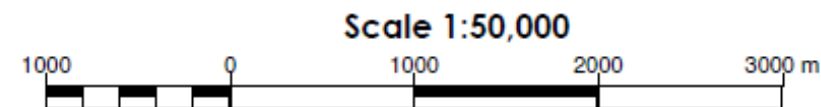
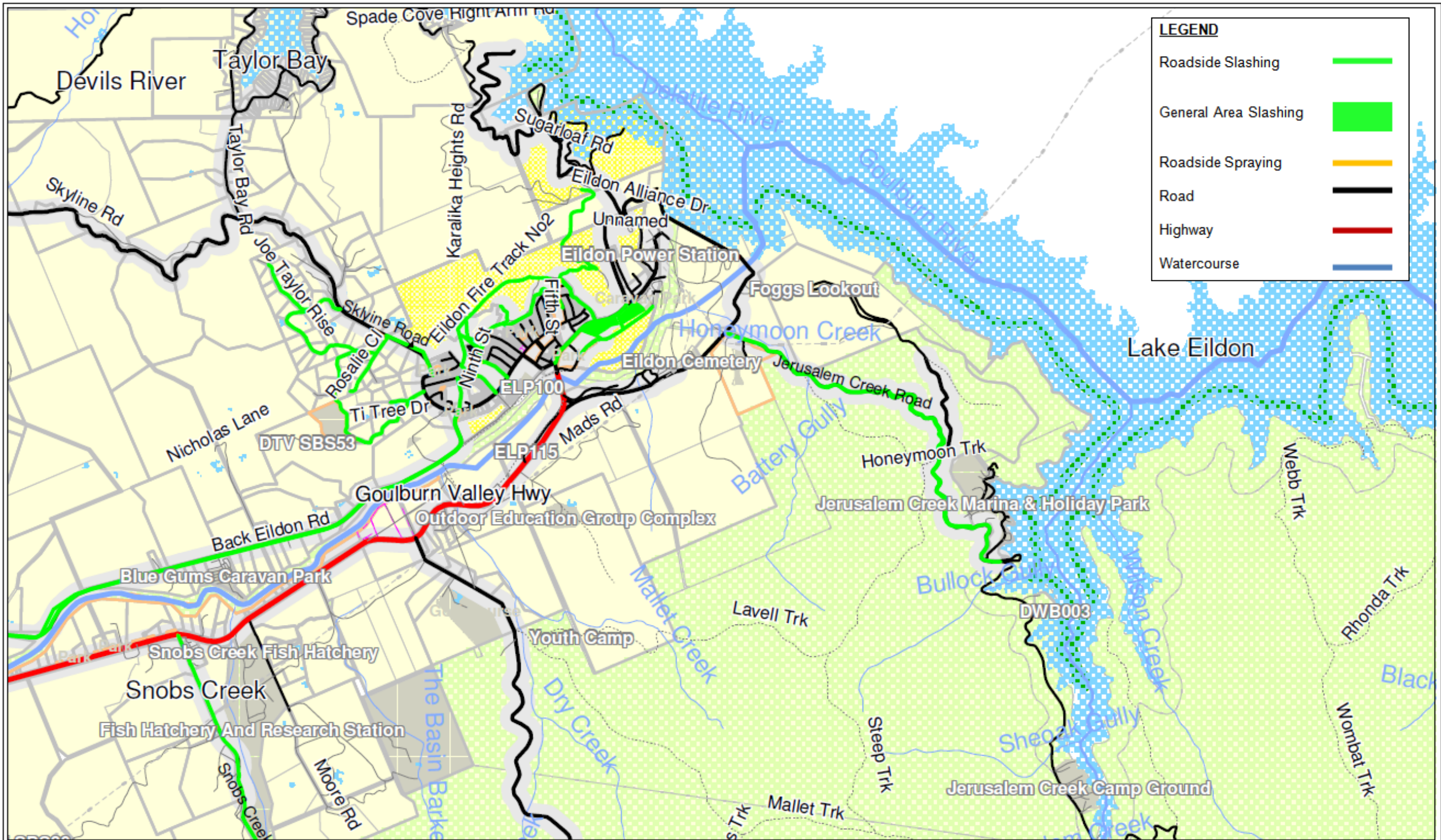
Scale 1:50,000

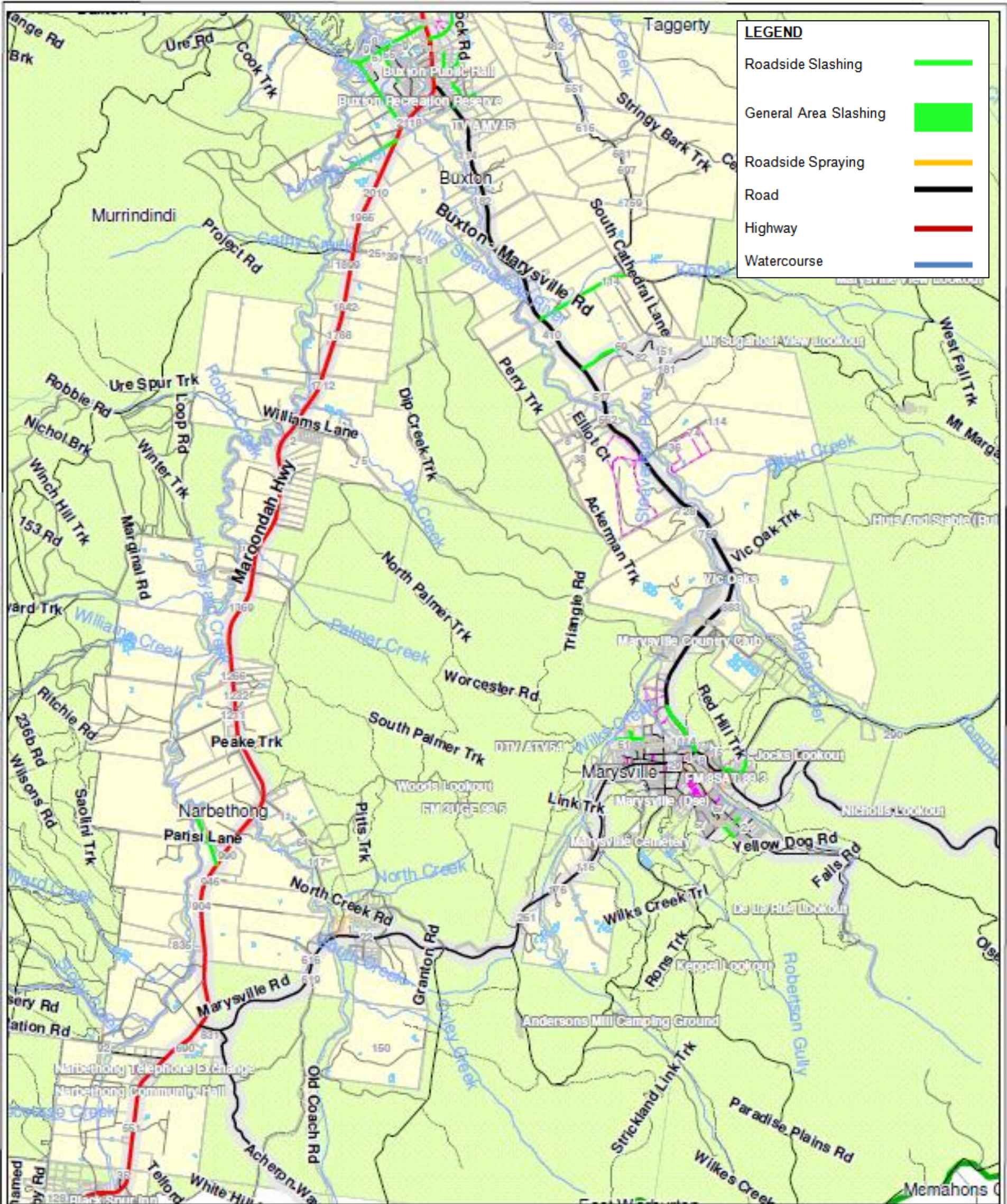


Disclaimer: Title boundaries are indicative only. Not to be used for fencing or surveying purposes



Murrindindi
Shire Council





Scale 1:50,000

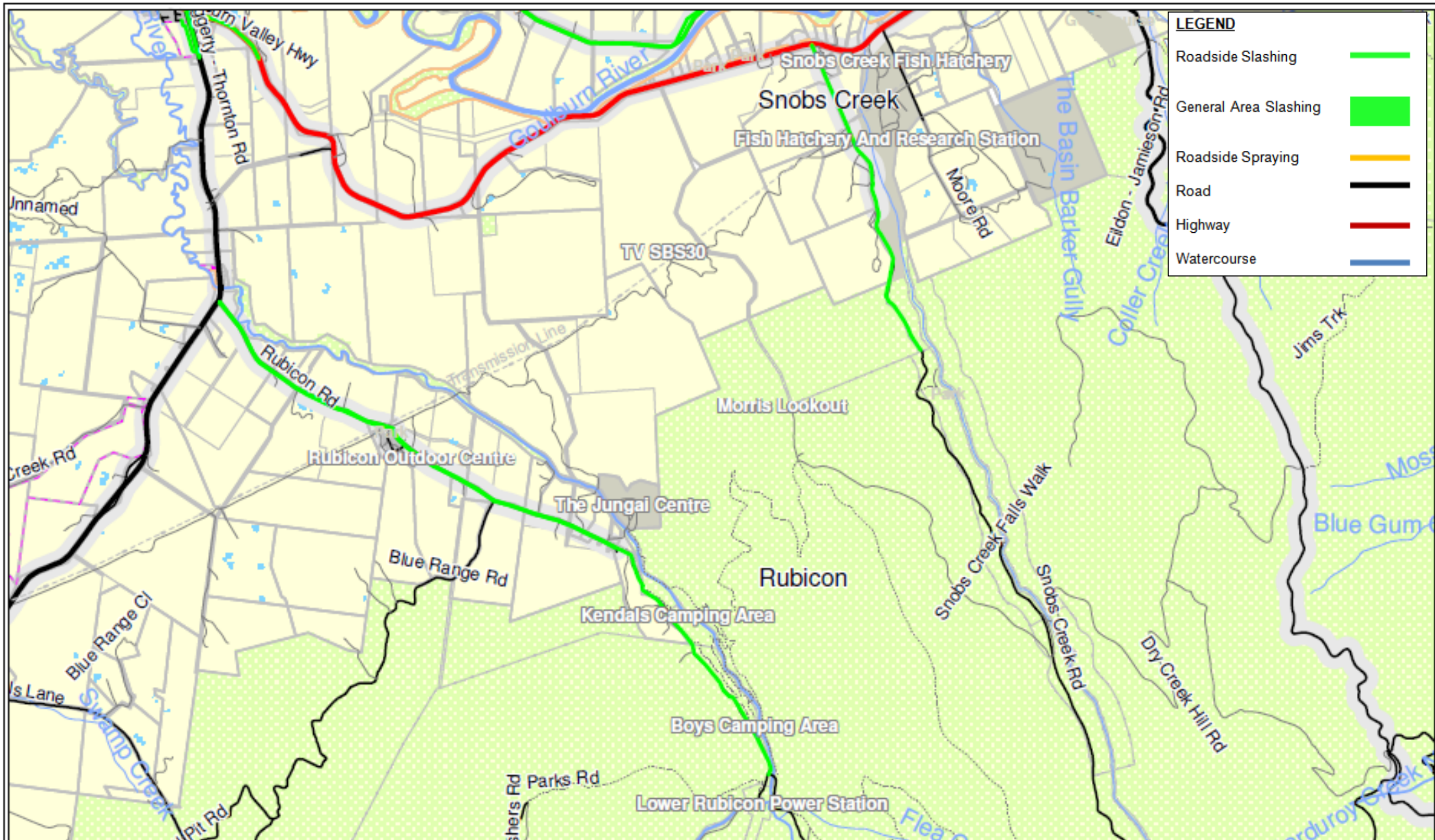


Printed 12/7/2016



Disclaimer: Title boundaries are indicative only. Not to be used for fencing or surveying purposes

RUBICON AND SNOBS CREEK

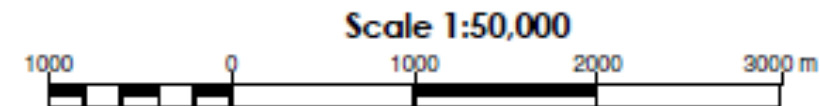


LEGEND

Roadside Slashing	
General Area Slashing	
Roadside Spraying	
Road	
Highway	
Watercourse	

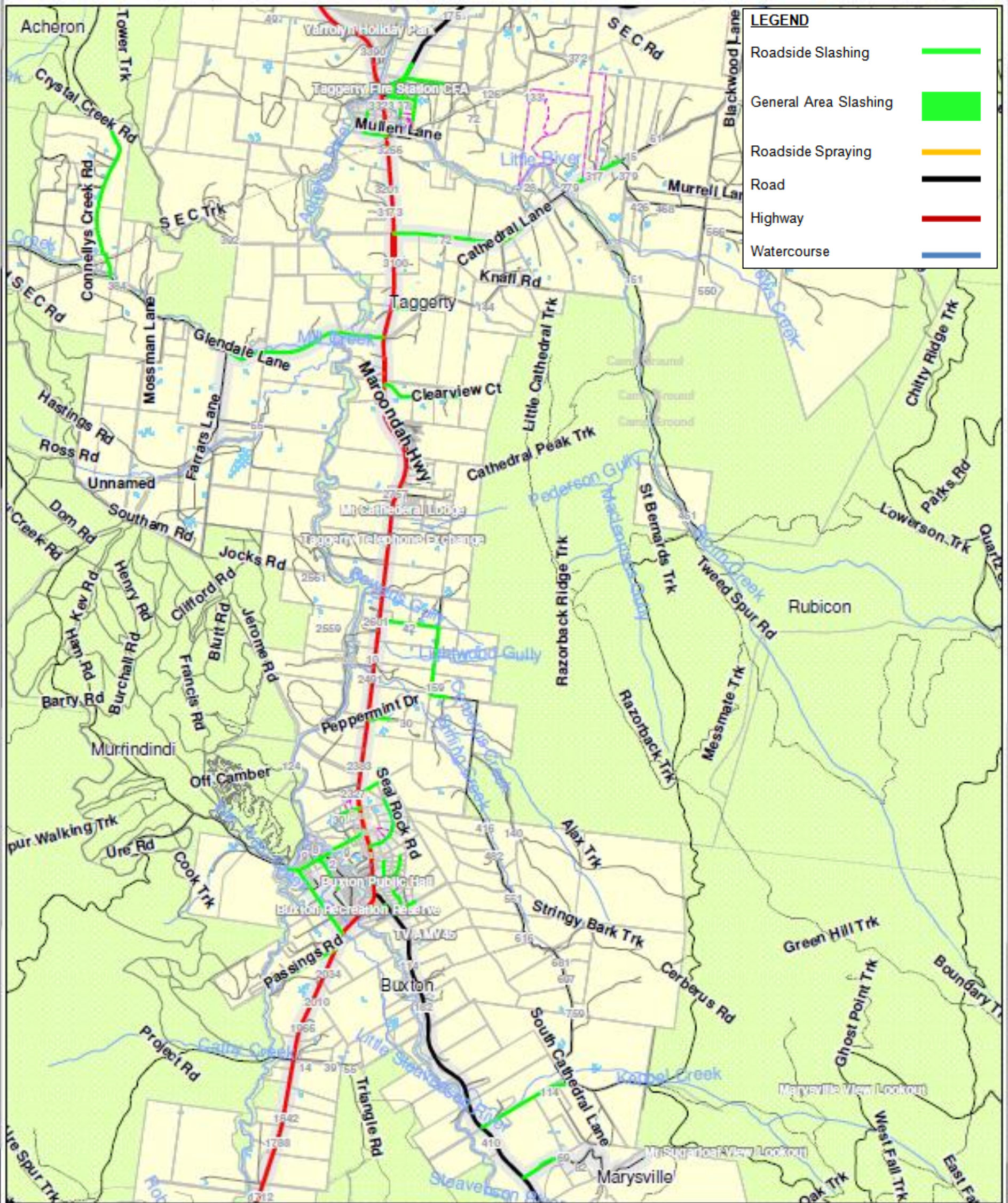
Printed 15/12/2015

Disclaimer: Title boundaries are indicative only. Not to be used for fencing or surveying purposes.



Murrindindi
Shire Council

TAGGERTY AND BUXTON



LEGEND

- Roadside Slashing
- General Area Slashing
- Roadside Spraying
- Road
- Highway
- Watercourse



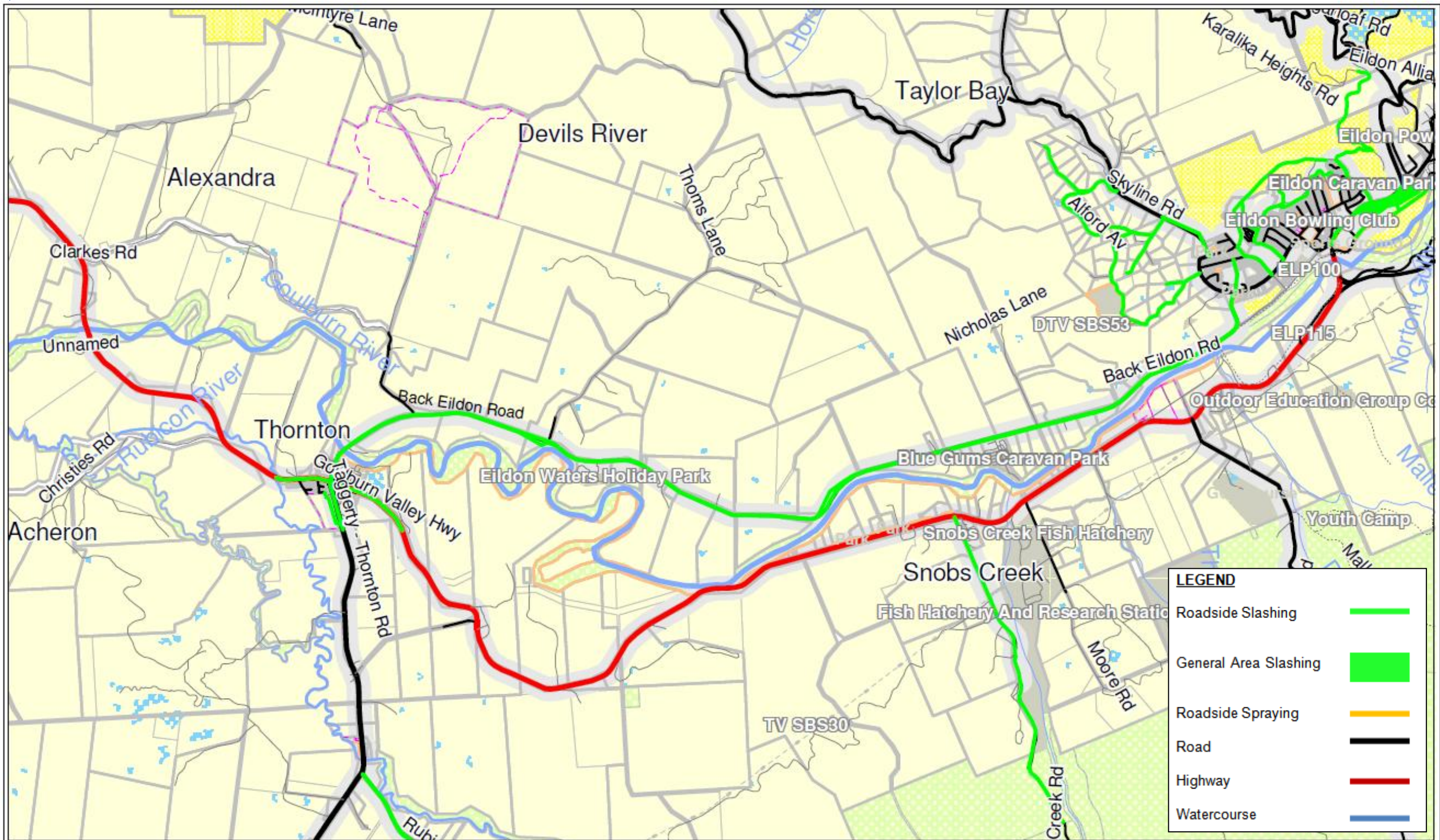
Printed 12/7/2016

Scale 1:50,000



Murrindindi
Shire Council

Disclaimer: Title boundaries are indicative only. Not to be used for fencing or surveying purposes

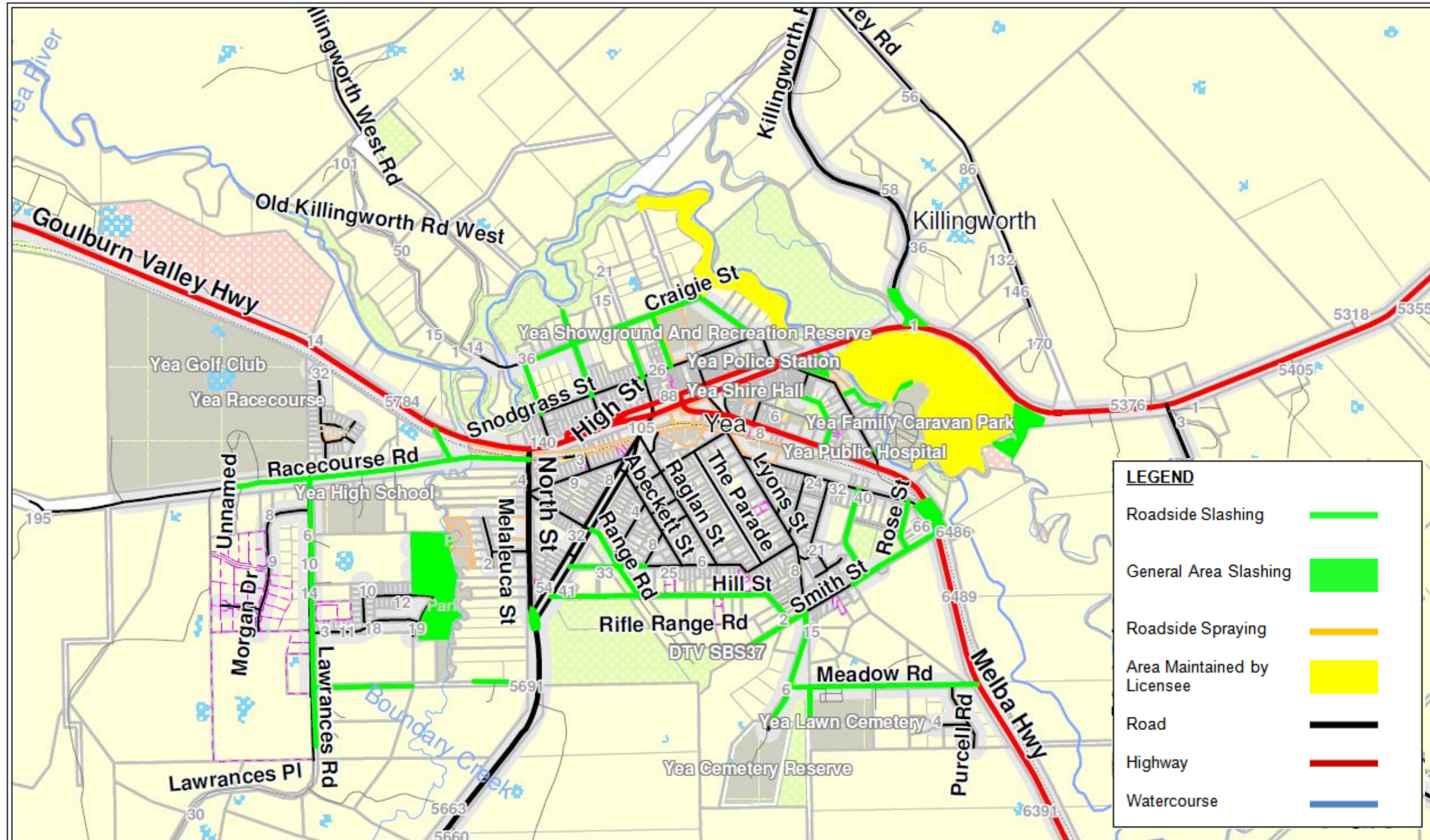


LEGEND

Roadside Slashing	
General Area Slashing	
Roadside Spraying	
Road	
Highway	
Watercourse	



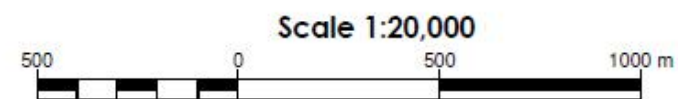
YEA

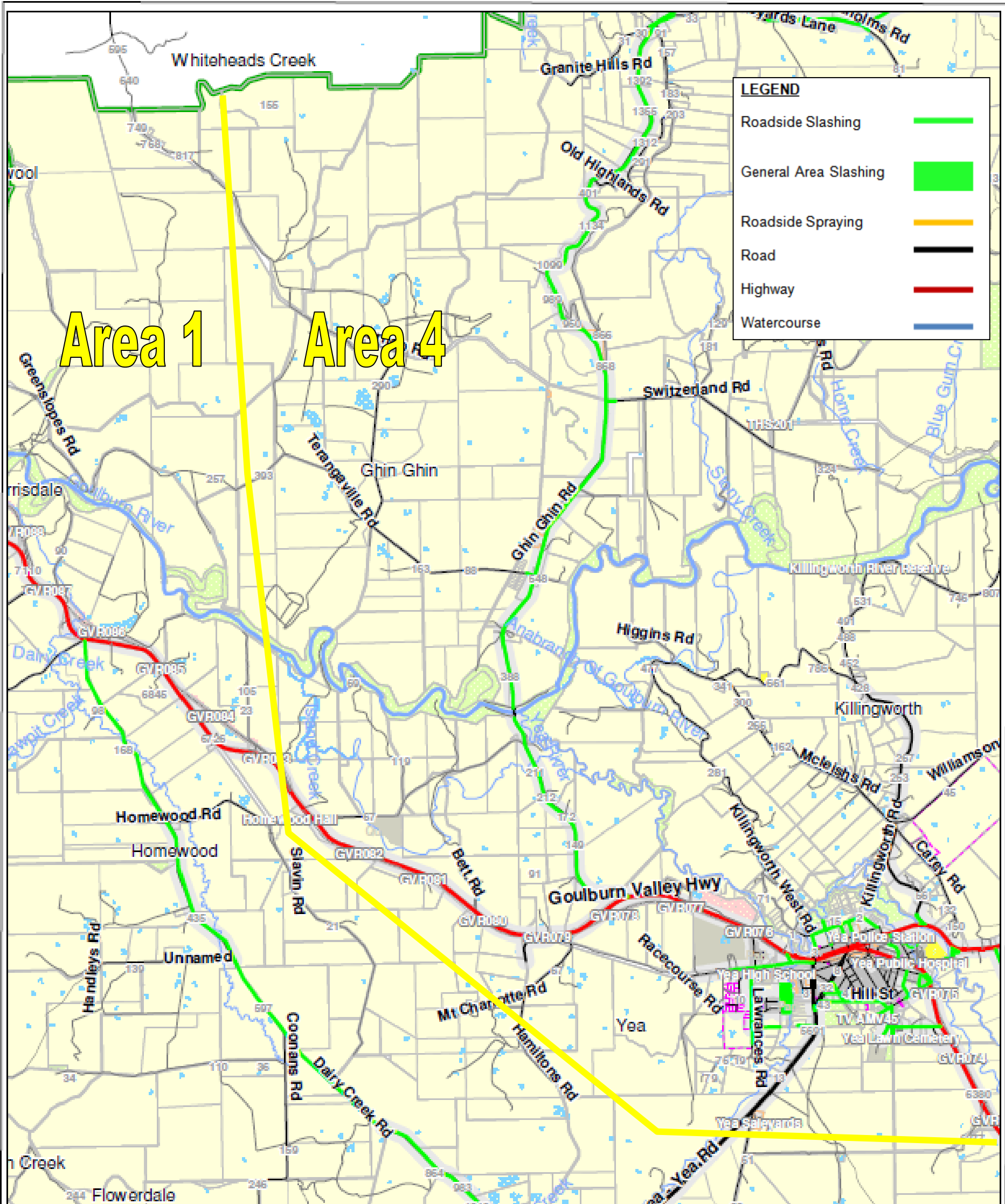


LEGEND	
Roadside Slashing	
General Area Slashing	
Roadside Spraying	
Area Maintained by Licensee	
Road	
Highway	
Watercourse	

Printed 4/11/2015

Disclaimer: Title boundaries are indicative only. Not to be used for fencing or surveying purposes.





Area 1 **Area 4**

LEGEND	
Roadside Slashing	
General Area Slashing	
Roadside Spraying	
Road	
Highway	
Watercourse	



Printed 13/7/2016

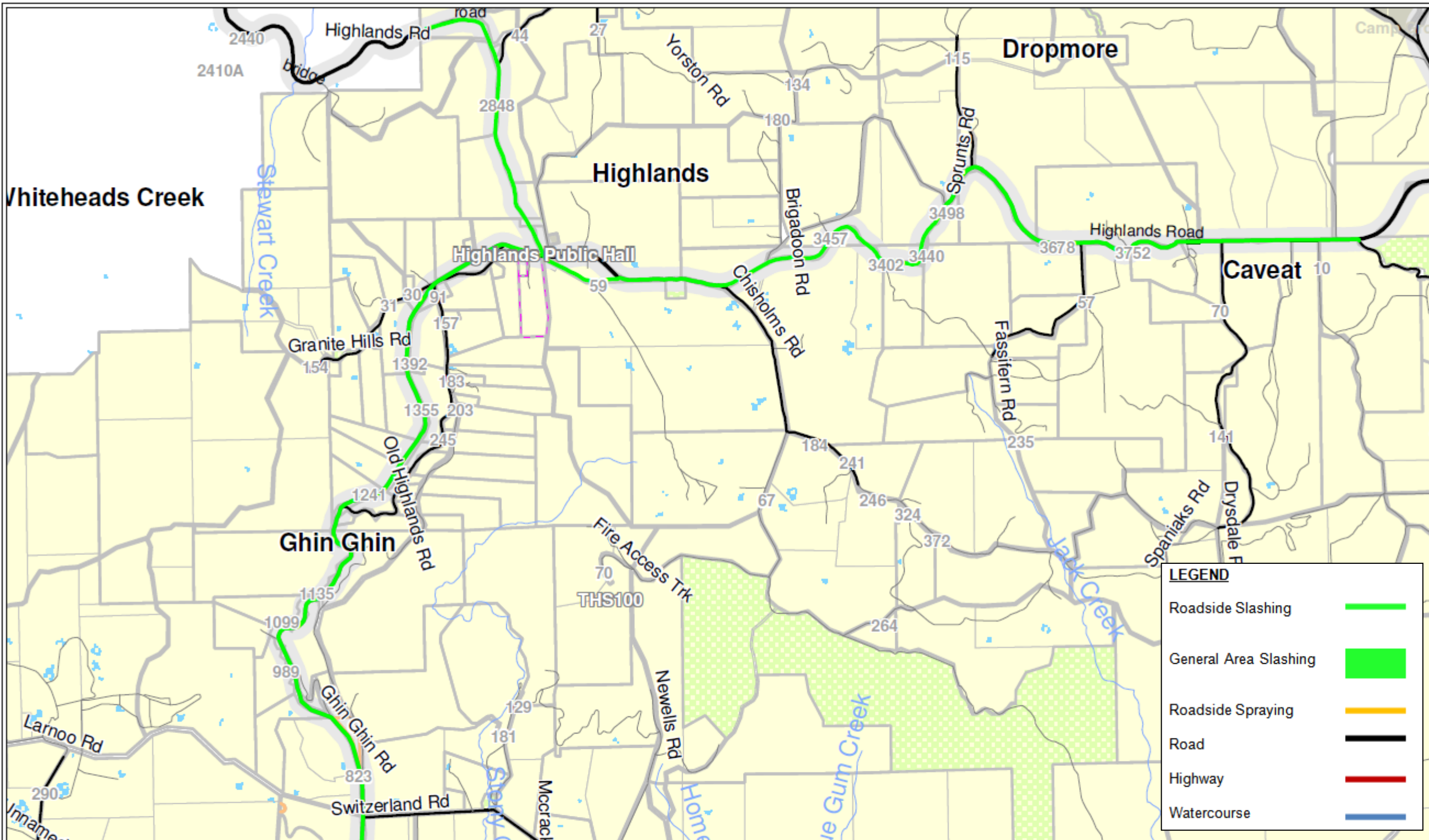
Scale 1:50,000



Murrindindi
Shire Council

Disclaimer: Title boundaries are indicative only. Not to be used for fencing or surveying purposes

HIGHLANDS

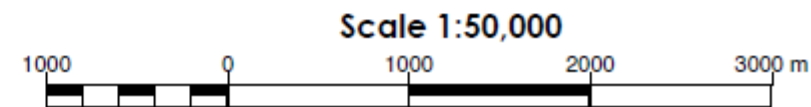


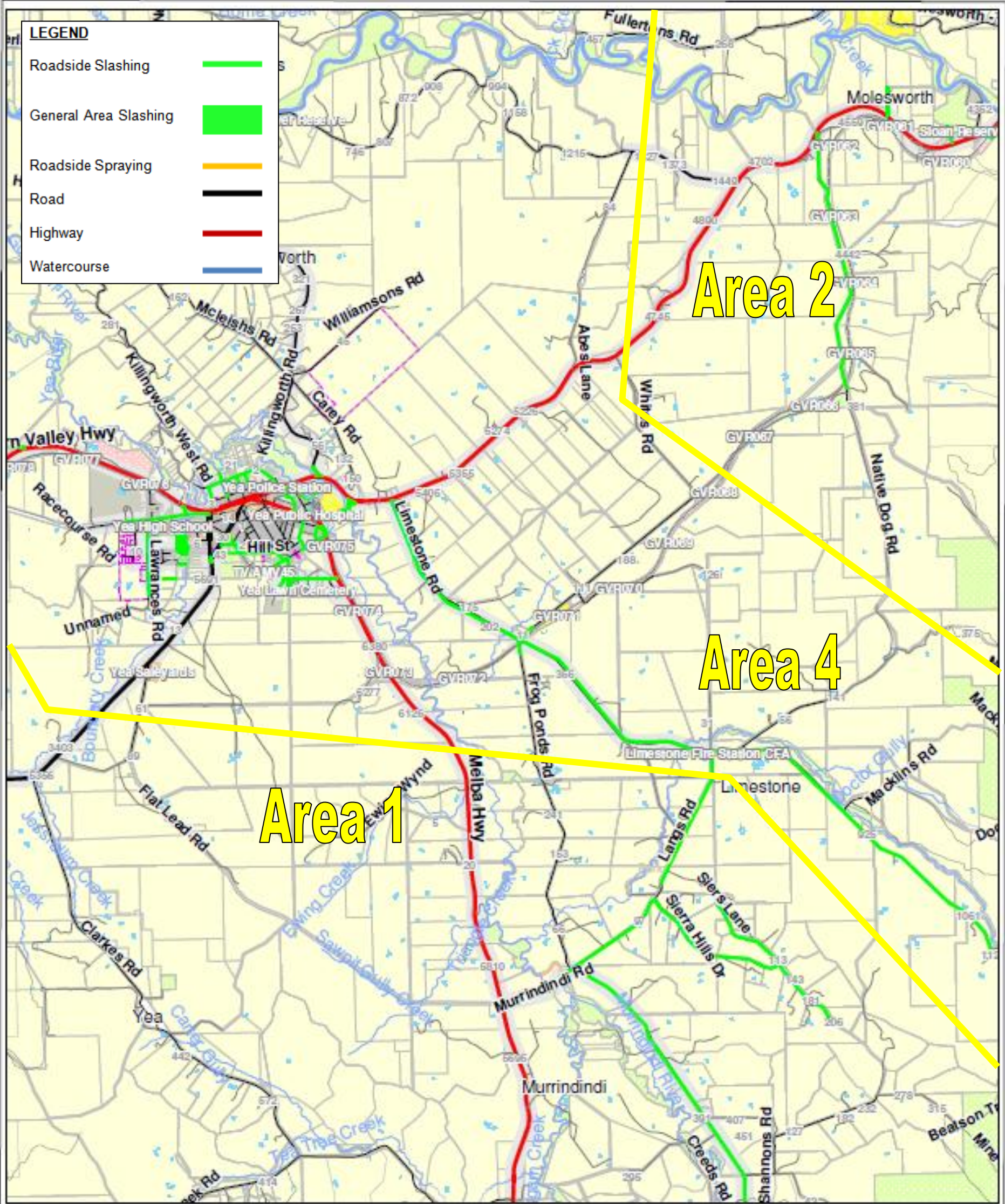
LEGEND

- Roadside Slashing
- General Area Slashing
- Roadside Spraying
- Road
- Highway
- Watercourse

Printed 14/12/2015

Disclaimer: Title boundaries are indicative only. Not to be used for fencing or surveying purposes.





Printed 13/7/2016

Scale 1:50,000



Murrindindi
Shire Council

Disclaimer: Title boundaries are indicative only. Not to be used for fencing or surveying purposes