

# FireReady: Murrindindi Shire

Murrindindi Shire is in the **North Central**  
Total Fire Ban - Fire Danger Rating & Weather  
District

**Emergency Broadcast radio frequencies:**

ABC Victoria 774 AM – ABC Regional FM 98.1 | 97.3 | 102.9 | 103.7  
UG FM Local 106.9 | 98.9 | 98.5 | 88.9 | 94.5 Star FM Regional 93.7 | 96.9



**To report all major emergencies (fire, police, medical) dial 000**

## Murrindindi Shire Neighbourhood Safer Places – *Places of Last Resort*

- **ALEXANDRA** – Leckie Park Cricket Oval, Vickery Street
- **EILDON** – Basketball Courts, Cnr Main Street and Centre Avenue
- **FLOWERDALE** - Flowerdale Hall, Whittlesea-Yea Road
- **YEA** - Skate Park, Railway Reserve, Station Street
- **THORNTON** – Recreation Reserve, Taggerty-Thornton Road
- **MARYSVILLE** – Community Centre, Falls Road
- **YARCK** – Recreation Reserve, Yarck Road
- **KINGLAKE WEST** – Kinglake West Oval, Recreation Road

See over the page for maps of the above NSPs.



*This is the signage that will identify a Neighbourhood Safer Place – Place of Last Resort.*

Neighbourhood Safer Places are **places of last resort** - when all other bushfire plans have failed.

## Important Information

The purpose of a Neighbourhood Safer Place - **Place of Last Resort** is to provide some protection from the effects of radiant heat during a bushfire.

A **Place of Last Resort** is only intended for use when all other plans have failed and should not be considered as a place to relocate to when leaving early as it will **not** guarantee safety or survival from fire, embers or radiant heat.

Travelling to a **Place of Last Resort** when there is a bushfire may be extremely dangerous due to dense smoke, radiant heat, flying embers, fallen trees and power lines, traffic congestion and accidents.

A Neighbourhood Safer Place - **Place of Last Resort** may not have the capacity to cater for special needs; and there will be no support services (food or drink, material aid) or provision for pets. There is no guarantee that emergency services will be present during a bushfire.

A Neighbourhood Safer Place – **Place of Last Resort** should not replace a personal bushfire survival plan.

If your plan is to leave early, the safest option is to leave early in the day when the Fire Danger Rating is declared **Severe** or **Extreme**.

On a **Code Red** day, the safest option is to leave the night before, or early in the day – do not wait and see.

**1800 240 667**

**[www.cfa.vic.gov.au](http://www.cfa.vic.gov.au)**

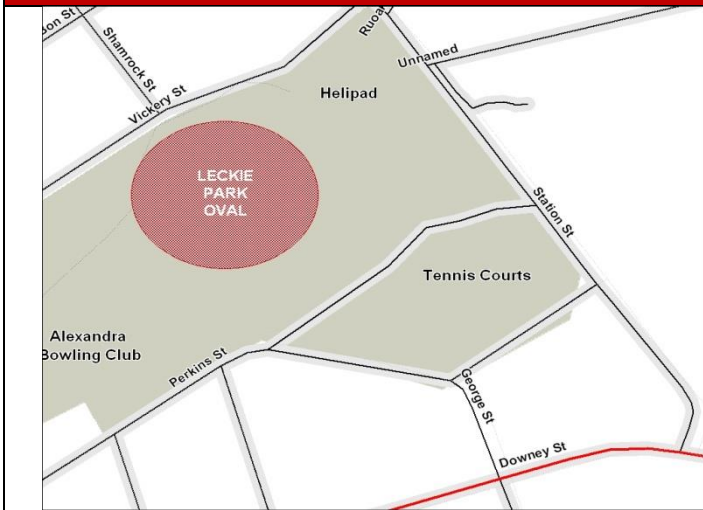
**[www.emergency.vic.gov.au](http://www.emergency.vic.gov.au)**

**PREPARE. ACT. SURVIVE.**

**FireReady** 



**Alexandra: Leckie Park Cricket Oval, Vickery St**



**Thornton: Recreation Reserve, Taggerty-Thornton Rd**



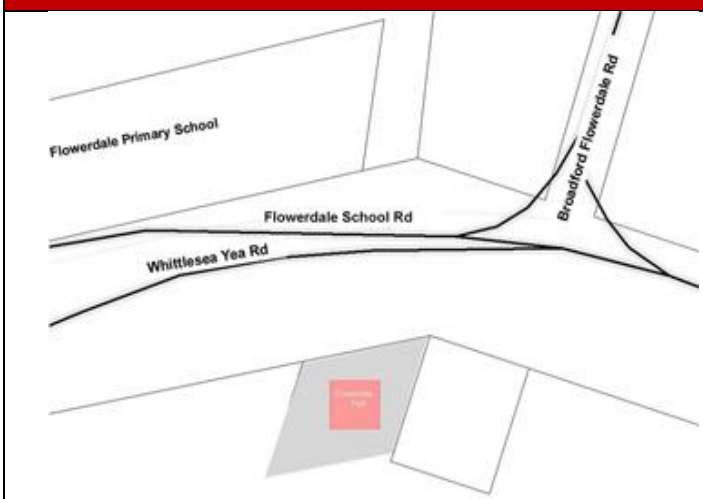
**Eildon: Basketball Courts, Cnr Main St & Centre Ave**



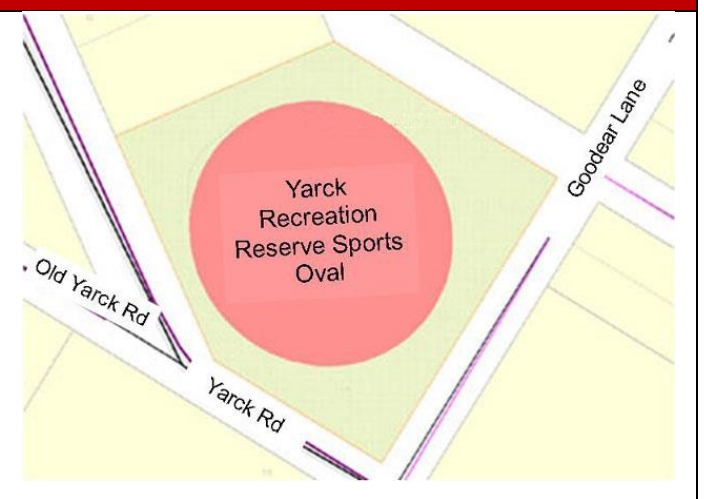
**Marysville: Community Centre, Falls Rd**



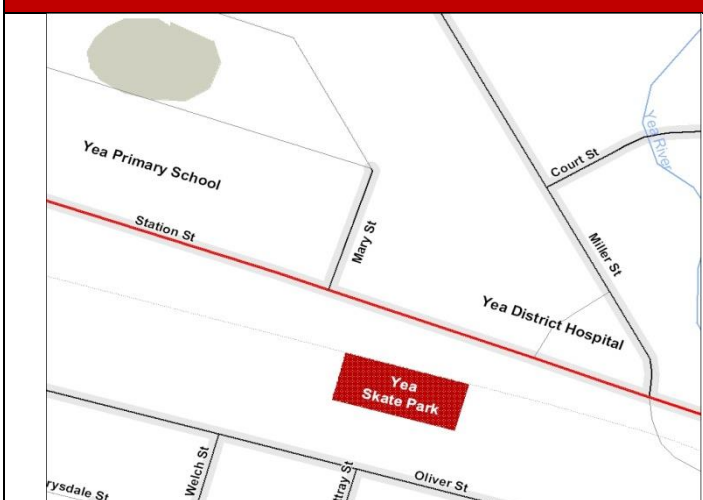
**Flowerdale: Flowerdale Hall, Whittlesea-Yea Rd**



**Yarck: Recreation Reserve, Yarck Rd**



**Yea: Skate Park, Railway Reserve, Station St**



**Kinglake West: Kinglake West Oval, Recreation Rd**

