



Planning Enquiries
 Phone: (03) 5772 0317
 Email: planning@murrindindi.vic.gov.au
 Web: www.murrindindi.vic.gov.au

Office Use Only

VicSmart? YES NO

Specify class of VicSmart application:

Application No.: _____ Date Lodged: / /

Application for a Planning Permit

If you need help to complete this form, read MORE INFORMATION at the back of this form.

⚠ Any material submitted with this application, including plans and personal information, will be made available for public viewing, including electronically, and copies may be made for interested parties for the purpose of enabling consideration and review as part of a planning process under the *Planning and Environment Act 1987*. If you have any concerns, please contact Council's planning department.

⚠ Questions marked with an asterisk (*) must be completed.

⚠ If the space provided on the form is insufficient, attach a separate sheet.

i Click for further information.

Clear Form

Application Type

Is this a VicSmart application?*

No Yes

If yes, please specify which

VicSmart class or classes:.....

⚠ If the application falls into one of the classes listed under Clause 92 or the schedule to Clause 94, it is a VicSmart application.

Pre-application Meeting

Has there been a pre-application meeting with a Council planning officer?

No Yes

If 'Yes', with whom?:

Date:

day / month / year

The Land **i**

Address of the land. Complete the Street Address and one of the Formal Land Descriptions.

Street Address *

Unit No.: St. No.: St. Name:
 Suburb/Locality: Postcode:

Formal Land Description *

Complete either A or B.

⚠ This information can be found on the certificate of title.


If this application relates to more than one address, attach a separate sheet setting out any additional property details.


A Lot No.: Lodged Plan Title Plan Plan of Subdivision No.:
OR
 B Crown Allotment No.: Section No.:
 Parish/Township Name:

The Proposal


 You must give full details of your proposal and attach the information required to assess the application. Insufficient or unclear information will delay your application.

 **For what use, development or other matter do you require a permit? ***

 Provide additional information about the proposal, including: plans and elevations; any information required by the planning scheme, requested by Council or outlined in a Council planning permit checklist; and if required, a description of the likely effect of the proposal.

 **Estimated cost of any development for which the permit is required ***

Cost \$


 You may be required to verify this estimate. Insert '0' if no development is proposed.

If the application is for land within **metropolitan Melbourne** (as defined in section 3 of the *Planning and Environment Act 1987*) and the estimated cost of the development exceeds \$1 million (adjusted annually by CPI) the Metropolitan Planning Levy **must** be paid to the State Revenue Office and a current levy certificate **must** be submitted with the application. Visit www.sro.vic.gov.au for information.

Existing Conditions

Describe how the land is used and developed now *

For example, vacant, three dwellings, medical centre with two practitioners, licensed restaurant with 80 seats, grazing.


 Provide a plan of the existing conditions. Photos are also helpful.

Title Information

Encumbrances on title *

Does the proposal breach, in any way, an encumbrance on title such as a restrictive covenant, section 173 agreement or other obligation such as an easement or building envelope?

- Yes (If 'yes' contact Council for advice on how to proceed before continuing with this application.)
- No
- Not applicable (no such encumbrance applies).

 Provide a full, current copy of the title for each individual parcel of land forming the subject site. The title includes: the covering 'register search statement', the title diagram and the associated title documents, known as 'instruments', for example, restrictive covenants.

Applicant and Owner Details i

Provide details of the applicant and the owner of the land.

Applicant *

The person who wants the permit.

Name:		
Title:	First Name:	Surname:
Organisation (if applicable): SLR Consulting Australia Pty Ltd		
Postal Address:		If it is a P.O. Box, enter the details here:
Unit No.:	St. No.:	St. Name:
Suburb/Locality:	State:	Postcode:

Please provide at least one contact phone number *

Contact information for applicant OR contact person below	
Business phone: (02) 4940 0442	Email: gmoses@slrconsulting.com
Mobile phone: 0413474032	Fax:

Where the preferred contact person for the application is different from the applicant, provide the details of that person.

Contact person's details*		Same as applicant <input checked="" type="checkbox"/>
Name:		
Title:	First Name:	Surname:
Organisation (if applicable):		
Postal Address:		If it is a P.O. Box, enter the details here:
Unit No.:	St. No.:	St. Name:
Suburb/Locality:	State:	Postcode:

Owner *

The person or organisation who owns the land

Where the owner is different from the applicant, provide the details of that person or organisation.

Name:		Same as applicant <input type="checkbox"/>
Title:	First Name:	Surname:
Organisation (if applicable): Dreyfus Pty Ltd		
Postal Address:		If it is a P.O. Box, enter the details here:

Information requirements

Contact Council's planning department to discuss the specific requirements for this application and obtain a planning permit checklist.

Is the required information provided?

Yes No

Declaration i



This form must be signed by the applicant *

⚠ Remember it is against the law to provide false or misleading information, which could result in a heavy fine and cancellation of the permit.

I declare that I am the applicant; and that all the information in this application is true and correct; and the owner (if not myself) has been notified of the permit application.	
Signature: [REDACTED]	Date: 22/08/22
day / month / year	

Checklist

Have you:

<input type="checkbox"/>	Filled in the form completely?	
<input type="checkbox"/>	Paid or included the application fee?	 Most applications require a fee to be paid. Contact Council to determine the appropriate fee.
	Provided all necessary supporting information and documents?	
<input type="checkbox"/>	A full, current copy of title information for each individual parcel of land forming the subject site.	
<input type="checkbox"/>	A plan of existing conditions.	
<input type="checkbox"/>	Plans showing the layout and details of the proposal.	
<input type="checkbox"/>	Any information required by the planning scheme, requested by council or outlined in a council planning permit checklist.	
<input type="checkbox"/>	If required, a description of the likely effect of the proposal (for example, traffic, noise, environmental impacts).	
<input type="checkbox"/>	If applicable, a current Metropolitan Planning Levy certificate (a levy certificate expires 90 days after the day on which it is issued by the State Revenue Office and then cannot be used). Failure to comply means the application is void.	
<input type="checkbox"/>	Completed the relevant council planning permit checklist?	
<input type="checkbox"/>	Signed the declaration above?	

Need help with the Application?

If you need help to complete this form, read More Information at the end of this form.

For help with a VicSmart application see Applicant's Guide to Lodging a VicSmart Application at www.planning.vic.gov.au

General information about the planning process is available at www.planning.vic.gov.au

Assistance can also be obtained from Council's planning department.

Lodgement

Lodge the completed and signed form, the fee and all documents with:

Murrindindi Shire Council
PO Box 138
Alexandra VIC 3714
Shire Offices
Perkins Street
Alexandra VIC 3714

Contact information:

Phone: (03) 5772 0317

Fax: (03) 5772 2291

Email: planning@murrindindi.vic.gov.au

Deliver application in person, by post or by electronic lodgement.